

+NOTICE!!

These documents have been scanned!

Do not place un-scanned documents beneath this notice!

Do not remove this notice from this file!

GPO Jacket No. 560-102
Print Order 61549
Rise Business Services, LLC
Job=AZ15 9/17/2019



Box Number= AZ15254



Claim Begin-End: AMC061261-AMC061293

1 Initial Receipt



AZ15254-1

AMC061261-AMC062617

THIS FOLDER CONTAINS

LOCATION NOTICES SERIALIZED

A MC 61261 THROUGH

A MC 61293

LEAD NO. (IF DIFFERENT) _____

1

9-10

9-13-79

DATE

PARENT SERIAL NUMBER

ASSIGNMENT SERIAL NUMBER

Mining Claim Loc. Notices(33): Mission, FED, FMR Groups

APPLICANT:

REMITTER IF DIFFERENT THAN APPLICANT: ^{SUBJECT}

ASARCO Inc.

P. O. Box 5747
Tucson, AZ 85703

Indexed
A MC 61261 -
A MC 61293

PURPOSE	FUND SYMBOL	AMOUNT
FILING FEE EARNED	140850	165.00
ADVANCE FILING FEE AND/OR RENTAL	14X6800	

ACRES

COUNTY

OLD LEASE

NEW LEASE

NEW LEASE

EFFECTIVE DATE

FUND SYMBOL

COUNTY

AMOUNT

APPLY:

FILING FEE

140850

RENTAL

ASSIGNMENT:

COMPLETE AREA

PORTION OF AREA:
ASSIGNED AREA

RETAINED AREA

REFUND

RETAIN IN UNEARNED ACCOUNT

TOTAL

REMARKS

OF INTEREST BUT NOT
OF SPECIFIC AREA:

BOND FILED

NO BOND FILED

BY _____ DATE _____

DO NOT ACCEPT THIS COPY AS A RECEIPT

ACCOUNTING ADVICE COPY

UNITED STATES
DEPARTMENT OF THE INTERIOR
BUREAU OF LAND MANAGEMENT

No. 958350

Form 1370-20
(November 1967)

9-13-79 _____ DATE
 _____ PARENT SERIAL NUMBER
 _____ ASSIGNMENT SERIAL NUMBER

Mining Claim Loc. Notices(33): Mission, FED, FMR Groups SUBJECT
 APPLICANT: _____ REMITTER IF DIFFERENT THAN APPLICANT: _____

ASARCO Inc.
 P. O. Box 5747
 Tucson, AZ 85703

Indexed
Amc-61261 thru
Amc-61293

PURPOSE	FUND SYMBOL	AMOUNT
FILING FEE EARNED	140850	165.00
ADVANCE FILING FEE AND/OR RENTAL	14X6800	

ACRES	COUNTY	EFFECTIVE DATE	OLD LEASE	NEW LEASE
_____	_____	_____	_____	_____
NEW LEASE	_____	_____	_____	_____

	FUND SYMBOL	COUNTY	AMOUNT
APPLY: FILING FEE	140850	_____	_____
RENTAL	_____	_____	_____

ASSIGNMENT: COMPLETE AREA

PORTION OF AREA: ASSIGNED AREA

RETAINED AREA _____

REFUND _____

RETAIN IN UNEARNED ACCOUNT _____

TOTAL _____

REMARKS _____

OF INTEREST BUT NOT OF SPECIFIC AREA:

BOND FILED

NO BOND FILED

BY _____ DATE _____

DO NOT ACCEPT THIS COPY AS A RECEIPT
 CASE FOLDER COPY

NOTICE!!

These documents have been scanned!

Do not place un-scanned documents beneath this notice!

Do not remove this notice from this file!

GPO Jacket No. 560-102
Print Order 61549
Rise Business Services, LLC
Job=AZ15 9/17/2019



Box Number= AZ15254



Claim Begin-End: AMC061261-AMC061293

2 Correspondence



AZ15254-1

AMC061261-AMC062617

April 24, 1995

RECORD OF TELEPHONE CONVERSATION:

Spoke with Mr. Henry Kreis, ASARCO, 798-7717. He said to show ASARCO Inc as the name in all cases. The main address will be P.O. Box 5747, Tucson, AZ 85703.

We currently show 3 other addresses for ASARCO Inc:

1. Box 8, Hayden AZ 85235
2. ~~Silver Bell Unit~~, Marana AZ 85653 25000 W AVRA VALLEY
3. Box 111, Sahuarita AZ 85629

Mr. Kreis said to continue to show the addresses as we have them. In the future, we will show ASARCO Inc at whatever address is indicated on the location notice. If no address is given, use P.O. Box 5747, Tucson, AZ 85703.

cc: Tom
Mary
Susie
Juelith

Evelyn Stob
Evelyn Stob
Land Law Examiner

1186	35995	64123	314545
5916	37759	66892	315168
13284	45684	253273	315170
14972	46740	277468	316548
15002	46919	289373	313532
22807	47449	294050	310328
24397	48521	296632	310413
25210	51409	303735	316095
27423	51965	303950	319065
28871	61261	307734	324310
32768	62735	309087	324410
33746	63296	312984	325894
		314088	330891

E.S.

A MC 47638 thru
A MC 47670;
A MC 61261 thru
A MC 61293 (943-PB)

November 24, 1982

Mr. T. E. Scartaccini
ASARCO Incorporated
Southwest Mining Division
P. O. Box 5747
Tucson, Arizona 85703

Dear Mr. Scartaccini:

We have closed our case files for the following mining claims:

<u>Serial Number</u>	<u>Name of Claim</u>
A MC 47638 - A MC 47644	Mission #3 - #9
A MC 47645	Mission #12
A MC 47646 - A MC 47647	Mission #18 - #19
A MC 47648	Fed No. 5
A MC 47649	Fed No. 7
A MC 47650 - A MC 47653	Fed No. 9 - No. 12
A MC 47654 - A MC 47656	Fed No. 31 - No. 33
A MC 47657 - A MC 47670	FMR No. 5 - No. 18

The above claims were relocated and assigned serial numbers
A MC 61261 through A MC 61293.

Sincerely,

/s/ Mario L. Lopez

Mario L. Lopez
Chief, Branch of Lands
and Minerals Operations

A MC 61261 thru
A MC 61293 (952)

October 31, 1979

ASARCO Inc.
P. O. Box 5747
Tucson, Arizona 85703

Gentlemen::

This letter is to identify the serial numbers we have assigned to your mining claim location notices filed in this office on September 10, 1979.

<u>Serial Number</u>	<u>Name of Claim</u>
A MC 61261 thru A MC 61267	Mission #3 - #9
A MC 61268	Mission #12
A MC 61269 thru A MC 61270	Mission #18 - #19
A MC 61271	Fed No. 5
A MC 61272	Fed No. 7
A MC 61273 thru 61276	Fed No. 9 - No. 12
A MC 61277 thru A MC 61279	Fed No. 31 - No. 33
A MC 61280 thru A MC 61293	FMR No. 5 - No. 18

Please refer to the claim names and the respective serial numbers in any future correspondence.

A photocopy of your recorded Affidavit of Labor Performed or Notice of Intent to Hold for the 1979-1980 assessment year should be filed in this office on or before December 30, 1980. No fee is required.

Sincerely yours,

/s/ Robert L. Peterson

Chief, Branch of Records
and Data Management

BAhearn:dj

NOTICE!!

These documents have been scanned!

Do not place un-scanned documents beneath this notice!

Do not remove this notice from this file!

GPO Jacket No. 560-102
Print Order 61549
Rise Business Services, LLC
Job=AZ15 9/17/2019



Box Number= AZ15254



Claim Begin-End: AMC061261-AMC061293

3 Transfers



AZ15254-1

AMC061261-AMC062617

QUIT CLAIM DEED

For the consideration of Ten Dollars, and other valuable considerations, The Gold Depository and Loan Company, Inc., a Nevada corporation, and American Real Estate Investment Trust do hereby quit-claim to ASARCO, Incorporated all right, title, or interest in the unpatented mining claims situated in the Pima Mining District, Pima County, Arizona, described in Exhibit A, attached hereto and made a part hereof.

Gold Depository and Loan Company, Inc.

Updated JT

By: [Signature]
Its President

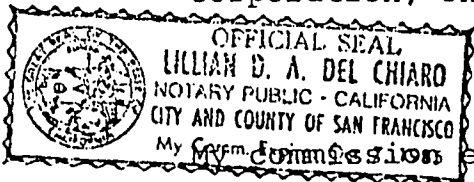
American Real Estate Investment Trust

By: [Signature]
Its Trustee

State of California

County of San Francisco

The foregoing instrument was acknowledged before me this 11th day of June, 82, by SANDY SANDEFORT, PRESIDENT of The Gold Depository and Loan Company, Inc., a Nevada corporation, on behalf of the corporation.



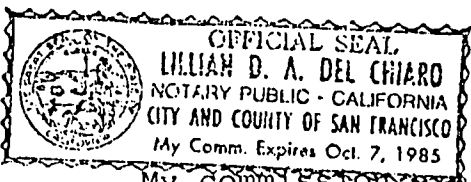
Lillian D. A. Del Chiaro
Notary Public

My commission expires: October 7, 1985

State of California

County of San Francisco

The foregoing instrument was acknowledged before me this 11th day of June, 1982, by A. V. LAURINS, TRUSTEE



Lillian D. A. Del Chiaro
Notary Public

My commission expires: October 7, 1985

ARIZONA STATE OFFICE
BU. LAND MANAGEMENT

AUG 4 1982

7:45 A.M.
PHOENIX, ARIZONA

EXHIBIT A

Location Notice

Recorded At

<u>Name of Claim</u>	<u>Book</u>	<u>Page</u>	<u>BLM Serial No.</u>
Mission # 3	6104	1470/1471	A MC 61261 ✓
Mission # 4	6104	1472/1473	A MC 61262
Mission # 5	6104	1474/1475	A MC 61263
Mission # 6	6104	1476/1477	A MC 61264
Mission # 7	6104	1478/1479	A MC 61265
Mission # 8	6104	1480/1481	A MC 61266
Mission # 9	6104	1482/1483	A MC 61267 ✓
Mission #12	6104	1484/1485	A MC 61268
Mission #18	6104	1486/1487	A MC 61269
Mission #19	6104	1488/1489	A MC 61270
FED No. 5	6104	1490/1491	A MC 61271
FED No. 7	6104	1492/1493	A MC 61272
FED No. 9	6104	1494/1495	A MC 61273
FED No. 10	6104	1496/1497	A MC 61274
FED No. 11	6104	1498/1499	A MC 61275
FED No. 12	6104	1500/1501	A MC 61276
FED No. 31	6104	1502/1503	A MC 61277
FED No. 32	6104	1504/1505	A MC 61278
FED No. 33	6104	1506/1507	A MC 61279
FMR No. 5	6104	1508/1509	A MC 61280
FMR No. 6	6104	1510/1511	A MC 61281
FMR No. 7	6104	1512/1513	A MC 61282
FMR No. 8	6104	1514/1515	A MC 61283
FMR No. 9	6104	1516/1517	A MC 61284
FMR No. 10	6104	1518/1519	A MC 61285
FMR No. 11	6104	1520/1521	A MC 61286
FMR No. 12	6104	1522/1523	A MC 61287
FMR No. 13	6104	1524/1525	A MC 61288
FMR No. 14	6104	1526/1527	A MC 61289
FMR No. 15	6104	1528/1529	A MC 61290
FMR No. 16	6104	1530/1531	A MC 61291
FMR No. 17	6104	1532/1533	A MC 61292
FMR No. 18	6104	1534/1535	A MC 61293 ✓

ARIZONA STATE OFFICE
BU. LAND MANAGEMENT

AUG 4 1982

7:45 A.M.
PHOENIX, ARIZONA

61261-61293

QUIT CLAIM DEED

For the consideration of Ten Dollars, and other valuable considerations, The Gold Depository and Loan Company, Inc., a Nevada corporation, and American Real Estate Investment Trust do hereby quit-claim to ASARCO, Incorporated all right, title, or interest in the unpatented mining claims situated in the Pima Mining District, Pima County, Arizona, described in Exhibit A, attached hereto and made a part hereof.

Gold Depository and Loan Company, Inc.

Updated JJ

By: *Sandy Sandfort*
Its President

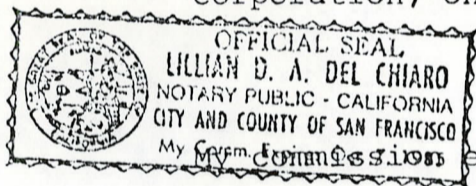
American Real Estate Investment Trust

By: *A.V. Laurins*
Its Trustee

State of California

County of San Francisco

The foregoing instrument was acknowledged before me this 11th day of June, 82, by SANDY SANDFORT, PRESIDENT of The Gold Depository and Loan Company, Inc., a Nevada corporation, on behalf of the corporation.



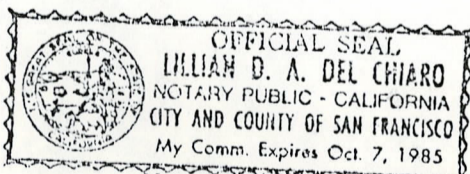
Lillian D. A. Del Chiaro
Notary Public

My Commission expires: October 7, 1985

State of California

County of San Francisco

The foregoing instrument was acknowledged before me this 11th day of June, 1982, by A. V. LAURINS, TRUSTEE



Lillian D. A. Del Chiaro
Notary Public

My Commission expires: October 7, 1985

ARIZONA STATE OFFICE
BU. LAND MANAGEMENT

AUG 4 1982

7:45 A.M.
PHOENIX, ARIZONA

EXHIBIT A

Location Notice

Recorded At

<u>Name of Claim</u>	<u>Book</u>	<u>Page</u>	<u>BLM Serial No.</u>
Mission # 3	6104	1470/1471	A MC 61261 ✓
Mission # 4	6104	1472/1473	A MC 61262
Mission # 5	6104	1474/1475	A MC 61263
Mission # 6	6104	1476/1477	A MC 61264
Mission # 7	6104	1478/1479	A MC 61265
Mission # 8	6104	1480/1481	A MC 61266
Mission # 9	6104	1482/1483	A MC 61267 ✓
Mission #12	6104	1484/1485	A MC 61268
Mission #18	6104	1486/1487	A MC 61269
Mission #19	6104	1488/1489	A MC 61270
FED No. 5	6104	1490/1491	A MC 61271
FED No. 7	6104	1492/1493	A MC 61272
FED No. 9	6104	1494/1495	A MC 61273
FED No. 10	6104	1496/1497	A MC 61274
FED No. 11	6104	1498/1499	A MC 61275
FED No. 12	6104	1500/1501	A MC 61276
FED No. 31	6104	1502/1503	A MC 61277
FED No. 32	6104	1504/1505	A MC 61278
FED No. 33	6104	1506/1507	A MC 61279
FMR No. 5	6104	1508/1509	A MC 61280
FMR No. 6	6104	1510/1511	A MC 61281
FMR No. 7	6104	1512/1513	A MC 61282
FMR No. 8	6104	1514/1515	A MC 61283
FMR No. 9	6104	1516/1517	A MC 61284
FMR No. 10	6104	1518/1519	A MC 61285
FMR No. 11	6104	1520/1521	A MC 61286
FMR No. 12	6104	1522/1523	A MC 61287
FMR No. 13	6104	1524/1525	A MC 61288
FMR No. 14	6104	1526/1527	A MC 61289
FMR No. 15	6104	1528/1529	A MC 61290
FMR No. 16	6104	1530/1531	A MC 61291
FMR No. 17	6104	1532/1533	A MC 61292
FMR No. 18	6104	1534/1535	A MC 61293 ✓

ARIZONA STATE OFFICE
BU. LAND MANAGEMENT

AUG 4 1982

7:45 A.M.
PHOENIX, ARIZONA

NOTICE!!

These documents have been scanned!

Do not place un-scanned documents beneath this notice!

Do not remove this notice from this file!

GPO Jacket No. 560-102
Print Order 61549
Rise Business Services, LLC
Job=AZ15 9/17/2019



Box Number= AZ15254



Claim Begin-End: AMC061261-AMC061293

4 Annual Filings



AZ15254-1

AMC061261-AMC062617



22807
24397
37759
61261

Robin E. Barnes
Corporate Land Manager

Direct Dial: (520) 798-7796
RBarnes@asarco.com

August 14, 2018

307734

Via Hand-Delivery

324410

Arizona State Office
Bureau of Land Management, Ste. 800
One North Central Avenue
Phoenix, AZ 85004-4427

331295

**RE: Notice of Intent to Hold and Payment of Annual Claim Maintenance Fee
for 2018/2019**

Dear Sir or Madam:

This will serve as notice that ASARCO LLC, a Delaware limited liability company, whose address for purposes of this filing is **5285 East Williams Circle, Ste. 2000, Tucson, AZ 85711** intends to hold the 188 mining claims and/or mill sites located in Pima County, Arizona, described in Exhibit A attached herewith, by payment of the annual claim maintenance fee of \$155.00 per claim or site. Therefore, enclosed is our check in the amount of \$29,140.00 to pay the appropriate claim maintenance fees for the assessment year beginning on September 1, 2018.

Please return a date-stamped copy of this letter and a receipt verifying payment has been received by your office to me at 5285 East Williams Circle, Ste. 2000, Tucson, AZ 85711.

Thank you for your assistance and please feel free to contact me with any questions or concerns.

Sincerely,

Robin E. Barnes, RL/CP
Corporate Land Manager

reb
Enclosures

PHOENIX, ARIZONA

2018 AUG 14 P 12: 39

RECEIVED
PIMA AZ STATE OFFICE

NO. OF CLAIMS 188
AMOUNT 29140.00
RECEIPT NO. 4234957
•INIT: PER

** BLM-ASO**

ENTERED
AUG 15 2018
BY: Ram

(1)

EXHIBIT A

ASARCO LLC LODE MINING CLAIMS LOCATED IN PIMA COUNTY, ARIZONA MISSION MINE

No.	BLM Serial No. AMC	Claim Name	Book	Page	Township & Range	Section
1	22865 ↷	Piba No. 3	3006	156	17S 12E	12
2	22866	Piba No. 4	3006	157	17S 12E	12
3	22867	Peak No. 1	444	77	17S 12E	12
4	22868	Peak No. 2	444	78	17S 12E	12
5	22869	Peak No. 3	444	79	17S 12E	12
6	22870	Peak No. 4	444	80	17S 12E	12
7	22871	Peak No. 5	444	81	17S 12E	12
8	22872	Peak No. 6	444	82	17S 12E	12
9	22873	Peak No. 7	1201	298	17S 12E	12
10	22874	Peak No. 8	973	248	17S 12E	12
11	22875	Peak No. 9	444	85	17S 12E	12
12	22876	Peak No. 10	444	86	17S 12E	12
13	22877	Peak No. 11	444	87	17S 12E	12
14	22878	Alpha No. 73	3053	187	17S 12E	12
15	22879 ↷	Ban-Ana-PI No.1	3108	340	17S 12E	12
16	22880 ↷	Ban-Ana-PI No.2	3108	341	17S 12E	12
17	24403 ↷	Ute	922	597	16S 12E	35
18	24404 ↷	Piute	922	595	16S 12E	35
19	24405 ↷	Comanche	1681	457	16S 12E	35
20	24406 ↷	Hopi	891	379	16S 12E	35
21	24410 ↷	Yaqui	1083	407	16S 12E	35
22	24411 ↷	Algonquin	1083	405	16S 12E	35
23	24412 ↷	Iroquois	1083	408	16S 12E	35
24	24413 ↷	Pueblo	1877	167	16S 12E	35
25	24414 ↷	Acoma	1110	221	16S 12E	35
26	24430 ←	Blitz No. 6	76	568	17S 12E	12
27	24433 ←	Blitz No. 9	76	571	17S 12E	12
28	24437 ↷	Cholla No. 1	371	546	17S 12E	1,12
29	24438	Cholla No. 2	371	547	17S 12E	12
30	24439	Cholla No. 3	371	548	17S 12E	12
31	24440	Cholla No. 4	371	549	17S 12E	12
32	24441	Cholla No. 5	371	550	17S 12E	12
33	24442	Cholla No. 6	371	551	17S 12E	12
34	24443	Cholla No. 7	371	552	17S 12E	1,12
35	24444	Cholla No. 8	371	553	17S 12E	1
36	24445 ↷	Valle	73	448	17S 12E	12
37	24446 ↷	Valle No. 2	433	164	17S 12E	12
38	24450 ←	Valle No. 6	458	427	17S 12E	12

RECEIVED
 PIMA COUNTY STATE OFFICE
 PHOENIX, ARIZONA
 2010 AUG 14 PM 12:39

EXHIBIT A

39	37759 7	Alpha No. 15	2662	111	17S 12E	1
40	37760	Alpha No. 17	1201	249	17S 12E	1,12
41	37761	Alpha No. 18	1201	250	17S 12E	1,12
42	37762	Alpha No. 19	1201	251	17S 12E	12
43	37763	Alpha No. 23	2662	115	17S 12E	1
44	37764	Alpha No. 35	1201	260	13E	6,7
45	37765	Alpha No. 36	1201	261	17S 12E	12
46	37766	Alpha No. 41	1201	266	17S 13E	6,7
47	37767	Alpha No. 56	1201	269	17S 13E	6
48	37768	Alpha No. 57	1201	270	17S 13E	6,7
49	37769	Alpha No. 60	1201	271	17S 13E	6
50	37770	Alpha No. 61	1201	272	17S 13E	6
51	37771	Alpha No. 62	1201	273	17S 13E	6
52	37772	Alpha No. 63	1201	274	17S 13E	6,7
53	37773	Alpha No. 64	1201	275	17S 13E	6,7
54	37774	Alpha No. 65	1201	276	17S 13E	7
55	37775	Alpha No. 66	1201	277	17S 13E	7
56	37776	Alpha No. 67	1201	278	17S 13E	7
57	37777	Alpha No. 68	1201	279	17S 13E	6
58	37778	Alpha No. 69	1201	280	17S 13E	6
59	37779	Alpha No. 70	1201	281	17S 13E	6
60	37780	Alpha No. 71	1201	282	17S 12E	12
61	37781	Alpha No. 72	1201	283	17S 12E	12
62	37782	Alpha No. 74	1201	285	17S 12E	12
63	37783	Alpha No. 75	1201	286	17S 12E	12
64	37784	Alpha No. 76	1201	287	17S 12E	12
65	37785	Alpha No. 79	3053	183	17S 12E	12
66	37786	Alpha No. 80	3053	182	17S 12E	12
67	37787	Alpha No. 82	3053	189	17S 13E	7
68	37788	Alpha No. 83	3053	188	17S 13E	7
69	37789	Bapi No. 1	3053	185	17S 12E	12
70	37790 J	Bapi No. 2	3098	746	17S 12E	12
71	37855 7	EBA	4533	913	17S 13E	15
72	37856	EBE	4533	914	17S 13E	15
73	37857	EBI	4533	915	17S 13E	15
74	37858	EBO	4533	916	17S 13E	15
75	37859	EBU	4533	917	17S 13E	15
76	37860	ECA	4533	918	17S 13E	15
77	37861	ECE	4533	919	17S 13E	15
78	37862	ECI	4533	920	17S 13E	15
79	37863	ECO	1533	921	17S 13E	15,22
80	37864	ECU	4533	922	17S 13E	15
81	37865	EDA	4533	923	17S 13E	15
82	37866 J	EDE	4533	924	17S 13E	15

EXHIBIT A

83	37867 7	EDI	4533	925	17S 13E	15
84	37868	EDO	4533	926	17S 13E	15
85	37869	EDU	4533	927	17S 13E	15
86	37870	EFA	4533	928	17S 13E	15
87	37871	EFE	4533	929	17S 13E	15
88	37872	EFI	4533	930	17S 13E	15,22
89	37873	EFO	4533	931	17S 13E	15
90	37874	EFU	4533	932	17S 13E	15
91	37875	EGA	4533	933	17S 13E	15
92	37876	EGE	4533	934	17S 13E	15
93	37877	EGI	4533	935	17S 13E	15
94	37878	EGO	4533	936	17S 13E	15
95	37879	EGU	4533	937	17S 13E	15
96	37880	EHA	4533	938	17S 13E	15
97	37881	EHE	4533	939	17S 13E	15,22
98	37882	EHI	4533	940	17S 13E	15,14
99	37883	EHO	4533	941	17S 13S	15,14
100	37884	EHU	4533	942	17S 13S	15,14
101	37885	EJA	4533	943	17S 13E	15,14
102	37886	EJE	4533	944	17S 13E	15,14
103	37887	EJI	4533	945	17S 13E	15,14
104	37888	EJO	4533	946	17S 13E	15,14
105	37889	EJU	4533	947	17S 13E	15,14
106	37890	EKA	4533	948	17S 13E	23
107	61261 7	Mission No. 3	6104	1470/1471	17S 13E	6
108	61262	Mission No. 4	7673	910/911	17S 13E	6
109	61263	Mission No. 5	6104	1474/1475	17S 13E	6
110	61264	Mission No. 6	6104	1476/1477	17S 13E	6
111	61265	Mission No. 7	6104	1478/1479	17S 13E	6
112	61266	Mission No. 8	6104	1480/1481	17S 13E	6
113	61267	Mission No. 9	6104	1482/1483	17S 13E	6
114	61628	Mission No. 12	6104	1484/1485	17S 13E	6
115	61269	Mission No. 18	6104	1486/1487	17S 13E	6
116	61270	Mission No. 19	6104	1488/1489	17S 13E	6
117	61271	FED No. 5	6104	1490/1491	17S 13E	6
118	61272	FED No. 7	7673	904/905	17S 13E	6
119	61273	FED No. 9	6104	1494/1495	17S 13E	6
120	61274	FED No. 10	6104	1496/1497	17S 13E	6
121	61275	FED No. 11	6104	1498/1499	17S 13E	6
122	61276	FED No. 12	6104	1500/1501	17S 13E	6
123	61277	FED No. 31	6104	1502/1503	17S 13E	6
124	61278	FED No. 32	6104	1504/1505	17S 13E	6
125	61279	FED No. 33	6104	1506/1507	17S 13E	6
126	61280	FMR No. 5	6104	1508/1509	17S 13E	5

RECEIVED
 STATE OFFICE
 2018 AUG 14 P 12 39
 PHOENIX ARIZONA

EXHIBIT A

127	61281 7	FMR No. 6	6104	1510/1511	17S 13E	5
128	61282	FMR No. 7	6104	1512/1513	17S 13E	5
129	61283	FMR No. 8	6104	1514/1515	17S 13E	5
130	61284	FMR No. 9	6104	1516/1517	17S 13E	5
131	61285	FMR No. 10	6104	1518/1519	17S 13E	5
132	61286	FMR No. 11	6104	1520/1521	17S 13E	5
133	61287	FMR No. 12	6104	1522/1523	17S 13E	5
134	61288	FMR No. 13	6104	1524/1525	17S 13E	5
135	61289	FMR No. 14	6104	1526/1527	17S 13E	5
136	61290	FMR No. 15	6104	1528/1529	17S 13E	5
137	61291	FMR No. 16	6104	1530/1531	17S 13E	5
138	61292 J	FMR No. 17	7673	908/909	17S 13E	5,8
139	61293 J	FMR No. 18	7673	906/907	17S 13E	5,8
140	307734 7	Mojave 1	8861	943	16S 12E	35
141	307735	Yuma 1	8861	940	16S 12E	35
142	307736	Pima 1	8861	937	16S 12E	35
143	307737	Yavapai 1	8861	934	16S 12E	35
144	307738	Papago 1	8861	931	16S 12E	35
145	307739	Key 1	8861	928	16S 12E	35
146	307740 J	Lime 1A	8861	925	16S 12E	35
147	307741 J	Lime 4A	8861	922	16S 12E	35
148	324410 7	RH-1	9365	593/594	17S 13E	8
149	324411	RH-2	9365	595/596	17S 13E	8
150	324412	RH-3	9365	597/598	17S 13E	8
151	324413	RH-4	9365	599/600	17S 13E	8
152	324414	RH-5	9365	601/602	17S 13E	8
153	324415	RH-6	9365	603/604	17S 13E	8
154	324416	RH-7	9365	605/606	17S 13E	8
155	324417	RH-8	9365	607/608	17S 13E	8
156	324418	RH-9	9365	609/610	17S 13E	8
157	324419	RH-10	9365	611/612	17S 13E	8
158	324420	RH-11	9365	613/614	17S 13E	8
159	324421	RH-12	9365	615/616	17S 13E	8
160	324422	RH-13	9365	617/618	17S 13E	8
161	324423	RH-14	9365	619/620	17S 13E	8
162	324424	RH-15	9365	621/622	17S 13E	8
163	324425	RH-16	9365	623/624	17S 13E	8
164	324426	RH-17	9365	625/626	17S 13E	8
165	324427	RH-18	9365	627/628	17S 13E	8
166	324428	RH-19	9365	629/630	17S 13E	8
167	324429	RH-20	9365	631/632	17S 13E	8
168	324430	RH-21	9365	633/634	17S 13E	8
169	324431 J	RH-22	9365	635/636	17S 13E	8
170	324432 J	RH-23	9365	637/638	17S 13E	8

EXHIBIT A

171	324433 7	RH-24	9365	639/640	17S 13E	8
172	324434	RH-25	9365	641/642	17S 13E	8
173	324435	RH-26	9365	643/644	17S 13E	8
174	324436	RH-27	9365	645/646	17S 13E	8
175	324437	RH-28	9365	647/648	17S 13E	8
176	324438	RH-29	9365	649/650	17S 13E	8
177	324439	RH-30	9365	651/652	17S 13E	8
178	324440	RH-31	9365	653/654	17S 13E	8
179	324441	RH-32	9365	655/656	17S 13E	8
180	324442	RH-33	9365	657/658	17S 13E	8
181	324443	RH-34	9365	659/660	17S 13E	8
182	324444	RH-35	9365	661/662	17S 13E	8
183	324445 J	RH-36	9365	663/664	17S 13E	8
184	331295 7	Bucco-1	9830	2303/2304	17S 12E	12
185	331296	Bucco-2	9830	2305/2306	17S 12E	12
186	331297	Bucco-3	9830	2307/2308	17S 12E	12
187	331298 J	Bucco-4	9830	2309/2310	17S 12E	12
188	331299 ✓	Bucco-5	9830	2311/2312	17S 12E	12

RECEIVED
 R.I.M. AZ STATE OFFICE
 2018 AUG 14 P 12:39
 PHOENIX, ARIZONA

United States Department of the Interior

Bureau of Land Management

DIV OF LANDS, MINRLS & ENERGY

ONE N CENTRAL AVE

PHOENIX, AZ 85004 -4427

Phone: 602-417-9200

Receipt

No:

4234957

Transaction #: 4350310	
Date of Transaction: 08/14/2018	
CUSTOMER:	
ASARCO LLC 5285 E WILLIAMS CIR ATTN: ROBIN BARNES TUCSON, AZ 85711-4426 US	

LINE #	QTY	DESCRIPTION	REMARKS	UNIT PRICE	TOTAL
1	1.00	LOCATABLE MINERALS / MINING CLAIMS-NOT NEW-UNADJUD, ONE AUTH NO. ONLY / MINING CLAIM MONEY RECEIVED CASES: AMC22865/\$29140.00	2019 MAINT/188	- n/a -	29140.00
TOTAL:					\$29,140.00

PAYMENT INFORMATION			
1	AMOUNT:	29140.00	POSTMARKED: N/A
	TYPE:	CHECK	RECEIVED: 08/14/2018
	CHECK NO:	1500058836	
	NAME:	ASARCO LLC 5285 E WILLIAMS CIR ATTN: ROBIN BARNES TUCSON AZ 85711-4426 US	

REMARKS

This receipt was generated by the automated BLM Collections and Billing System and is a paper representation of a portion of the official electronic record contained therein.



22807
24397
37759
61261

Robin E. Barnes
Corporate Land Manager

Direct Dial: (520) 798-7796
RBarnes@asarco.com

August 14, 2017

307734
324410
331295

Via Hand-Delivery

Arizona State Office
Bureau of Land Management, Ste. 800
One North Central Avenue
Phoenix, AZ 85004-4427

**RE: Notice of Intent to Hold and Payment of Annual Claim Maintenance Fee
for 2017/2018**

Dear Sir or Madam:

This will serve as notice that ASARCO LLC, a Delaware limited liability company, whose address for purposes of this filing is **5285 East Williams Circle, Ste. 2000, Tucson, AZ 85711** intends to hold the 188 mining claims and/or mill sites located in Pima County, Arizona, described in Exhibit A attached herewith, by payment of the annual claim maintenance fee of \$155.00 per claim or site. Therefore, enclosed is our check in the amount of \$29,140.00 to pay the appropriate claim maintenance fees for the assessment year beginning on September 1, 2017.

Please return a date-stamped copy of this letter and a receipt verifying payment has been received by your office to me at 5285 East Williams Circle, Ste. 2000, Tucson, AZ 85711.

Thank you for your assistance and please feel free to contact me with any questions or concerns.

Sincerely,

Robin E. Barnes, RL/CP
Corporate Land Manager

RECEIVED
BUREAU OF LAND MANAGEMENT
PHOENIX, ARIZONA
2017 AUG 14 A 9:21

reb
Enclosures

ENTERED
AUG 15 2017
BY: *Robin*

EXHIBIT A

ASARCO LLC LODE MINING CLAIMS LOCATED IN PIMA COUNTY, ARIZONA MISSION MINE

No.	BLM Serial No. AMC	Claim Name	Book	Page	Township & Range	Section
1	22865 7	Piba No. 3	3006	156	17S 12E	12
2	22866	Piba No. 4	3006	157	17S 12E	12
3	22867	Peak No. 1	444	77	17S 12E	12
4	22868	Peak No. 2	444	78	17S 12E	12
5	22869	Peak No. 3	444	79	17S 12E	12
6	22870	Peak No. 4	444	80	17S 12E	12
7	22871	Peak No. 5	444	81	17S 12E	12
8	22872	Peak No. 6	444	82	17S 12E	12
9	22873	Peak No. 7	1201	298	17S 12E	12
10	22874	Peak No. 8	973	248	17S 12E	12
11	22875	Peak No. 9	444	85	17S 12E	12
12	22876	Peak No. 10	444	86	17S 12E	12
13	22877	Peak No. 11	444	87	17S 12E	12
14	22878	Alpha No. 73	3053	187	17S 12E	12
15	22879	Ban-Ana-PI No.1	3108	340	17S 12E	12
16	22880 ✓	Ban-Ana-PI No.2	3108	341	17S 12E	12
17	24403 7	Ute	922	597	16S 12E	35
18	24404	Piute	922	595	16S 12E	35
19	24405	Comanche	1681	457	16S 12E	35
20	24406 ✓	Hopi	891	379	16S 12E	35
21	24410 7	Yaqui	1083	407	16S 12E	35
22	24411	Algonquin	1083	405	16S 12E	35
23	24412	Iroquois	1083	408	16S 12E	35
24	24413	Pueblo	1877	167	16S 12E	35
25	24414 ✓	Acoma	1110	221	16S 12E	35
26	24430 —	Blitz No. 6	76	568	17S 12E	12
27	24433 —	Blitz No. 9	76	571	17S 12E	12
28	24437 7	Cholla No. 1	371	546	17S 12E	1,12
29	24438	Cholla No. 2	371	547	17S 12E	12
30	24439	Cholla No. 3	371	548	17S 12E	12
31	24440	Cholla No. 4	371	549	17S 12E	12
32	24441	Cholla No. 5	371	550	17S 12E	12
33	24442	Cholla No. 6	371	551	17S 12E	12
34	24443	Cholla No. 7	371	552	17S 12E	1,12
35	24444	Cholla No. 8	371	553	17S 12E	1
36	24445	Valle	73	448	17S 12E	12
37	24446 ✓	Valle No. 2	433	164	17S 12E	12
38	24450 —	Valle No. 6	458	427	17S 12E	12

RECEIVED
 PIMA COUNTY OFFICE
 JUL 14 2014
 PHOENIX, ARIZONA

EXHIBIT A

39	37759 7	Alpha No. 15	2662	111	17S 12E	1
40	37760	Alpha No. 17	1201	249	17S 12E	1,12
41	37761	Alpha No. 18	1201	250	17S 12E	1,12
42	37762	Alpha No. 19	1201	251	17S 12E	12
43	37763	Alpha No. 23	2662	115	17S 12E	1
44	37764	Alpha No. 35	1201	260	13E	6,7
45	37765	Alpha No. 36	1201	261	17S 12E	12
46	37766	Alpha No. 41	1201	266	17S 13E	6,7
47	37767	Alpha No. 56	1201	269	17S 13E	6
48	37768	Alpha No. 57	1201	270	17S 13E	6,7
49	37769	Alpha No. 60	1201	271	17S 13E	6
50	37770	Alpha No. 61	1201	272	17S 13E	6
51	37771	Alpha No. 62	1201	273	17S 13E	6
52	37772	Alpha No. 63	1201	274	17S 13E	6,7
53	37773	Alpha No. 64	1201	275	17S 13E	6,7
54	37774	Alpha No. 65	1201	276	17S 13E	7
55	37775	Alpha No. 66	1201	277	17S 13E	7
56	37776	Alpha No. 67	1201	278	17S 13E	7
57	37777	Alpha No. 68	1201	279	17S 13E	6
58	37778	Alpha No. 69	1201	280	17S 13E	6
59	37779	Alpha No. 70	1201	281	17S 13E	6
60	37780	Alpha No. 71	1201	282	17S 12E	12
61	37781	Alpha No. 72	1201	283	17S 12E	12
62	37782	Alpha No. 74	1201	285	17S 12E	12
63	37783	Alpha No. 75	1201	286	17S 12E	12
64	37784	Alpha No. 76	1201	287	17S 12E	12
65	37785	Alpha No. 79	3053	183	17S 12E	12
66	37786	Alpha No. 80	3053	182	17S 12E	12
67	37787	Alpha No. 82	3053	189	17S 13E	12
68	37788	Alpha No. 83	3053	188	17S 13E	12
69	37789	Bapi No. 1	3053	185	17S 12E	12
70	37790	Bapi No. 2	3098	746	17S 12E	12
71	37855	EBA	4533	913	17S 13E	15
72	37856	EBE	4533	914	17S 13E	15
73	37857	EBI	4533	915	17S 13E	15
74	37858	EBO	4533	916	17S 13E	15
75	37859	EBU	4533	917	17S 13E	15
76	37860	ECA	4533	918	17S 13E	15
77	37861	ECE	4533	919	17S 13E	15
78	37862	ECI	4533	920	17S 13E	15
79	37863	ECO	1533	921	17S 13E	15,22
80	37864	ECU	4533	922	17S 13E	15
81	37865	EDA	4533	923	17S 13E	15
82	37866	EDE	4533	924	17S 13E	15

RECEIVED
 AUG 14 A 9:20
 2011

EXHIBIT A

83	37867 ✓	EDI	4533	925	17S 13E	15
84	37868	EDO	4533	926	17S 13E	15
85	37869	EDU	4533	927	17S 13E	15
86	37870	EFA	4533	928	17S 13E	15
87	37871	EFE	4533	929	17S 13E	15
88	37872	EFI	4533	930	17S 13E	15,22
89	37873	EFO	4533	931	17S 13E	15
90	37874	EFU	4533	932	17S 13E	15
91	37875	EGA	4533	933	17S 13E	15
92	37876	EGE	4533	934	17S 13E	15
93	37877	EGI	4533	935	17S 13E	15
94	37878	EGO	4533	936	17S 13E	15
95	37879	EGU	4533	937	17S 13E	15
96	37880	EHA	4533	938	17S 13E	15
97	37881	EHE	4533	939	17S 13E	15,22
98	37882	EHJ	4533	940	17S 13E	15,14
99	37883	EHO	4533	941	17S 13S	15,14
100	37884	EHU	4533	942	17S 13S	15,14
101	37885	EJA	4533	943	17S 13E	15,14
102	37886	EJE	4533	944	17S 13E	15,14
103	37887	EJI	4533	945	17S 13E	15,14
104	37888	EJO	4533	946	17S 13E	15,14
105	37889	EJU	4533	947	17S 13E	15,14
106	37890 ✓	EKA	4533	948	17S 13E	23
107	61261 ✓	Mission No. 3	6104	1470/1471	17S 13E	6
108	61262	Mission No. 4	7673	910/911	17S 13E	6
109	61263	Mission No. 5	6104	1474/1475	17S 13E	5
110	61264	Mission No. 6	6104	1476/1477	17S 13E	6
111	61265	Mission No. 7	6104	1478/1479	17S 13E	6
112	61266	Mission No. 8	6104	1480/1481	17S 13E	5
113	61267 ✓	Mission No. 9	6104	1482/1483	17S 13E	6
61268	61268 ✓	Mission No. 12	6104	1484/1485	17S 13E	6
115	61269 ✓	Mission No. 18	6104	1486/1487	17S 13E	5
116	61270	Mission No. 19	6104	1488/1489	17S 13E	6
117	61271	FED No. 5	6104	1490/1491	17S 13E	6
118	61272	FED No. 7	7673	904/905	17S 13E	6
119	61273	FED No. 9	6104	1494/1495	17S 13E	6
120	61274	FED No. 10	6104	1496/1497	17S 13E	6
121	61275	FED No. 11	6104	1498/1499	17S 13E	6
122	61276	FED No. 12	6104	1500/1501	17S 13E	6
123	61277	FED No. 31	6104	1502/1503	17S 13E	6
124	61278	FED No. 32	6104	1504/1505	17S 13E	6
125	61279	FED No. 33	6104	1506/1507	17S 13E	6
126	61280 ✓	FMR No. 5	6104	1508/1509	17S 13E	5

RECEIVED
 2011 AUG 14 A 9:20

61268

EXHIBIT A

127	61281 ✓	FMR No. 6	6104	1510/1511	17S 13E	5
128	61282	FMR No. 7	6104	1512/1513	17S 13E	5
129	61283	FMR No. 8	6104	1514/1515	17S 13E	5
130	61284	FMR No. 9	6104	1516/1517	17S 13E	5
131	61285	FMR No. 10	6104	1518/1519	17S 13E	5
132	61286	FMR No. 11	6104	1520/1521	17S 13E	5
133	61287	FMR No. 12	6104	1522/1523	17S 13E	5
134	61288	FMR No. 13	6104	1524/1525	17S 13E	5
135	61289	FMR No. 14	6104	1526/1527	17S 13E	5
136	61290	FMR No. 15	6104	1528/1529	17S 13E	5
137	61291	FMR No. 16	6104	1530/1531	17S 13E	5
138	61292	FMR No. 17	7673	908/909	17S 13E	5,8
139	61293 ✓	FMR No. 18	7673	906/907	17S 13E	5,8
140	307734 ✓	Mojave 1	8861	943	16S 12E	35
141	307735 ✓	Yuma 1	8861	940	16S 12E	35
142	307736	Pima 1	8861	937	16S 12E	35
143	307737	Yavapai 1	8861	934	16S 12E	35
144	307738	Papago 1	8861	931	16S 12E	35
145	307739	Key 1	8861	928	16S 12E	35
146	307740	Lime 1A	8861	925	16S 12E	35
147	307741 ✓	Lime 4A	8861	922	16S 12E	35
148	324410 ✓	RH-1	9365	593/594	17S 13E	8
149	324411	RH-2	9365	595/596	17S 13E	8
150	324412	RH-3	9365	597/598	17S 13E	8
151	324413	RH-4	9365	599/600	17S 13E	8
152	324414	RH-5	9365	601/602	17S 13E	8
153	324415	RH-6	9365	603/604	17S 13E	8
154	324416	RH-7	9365	605/606	17S 13E	8
155	324417	RH-8	9365	607/608	17S 13E	8
156	324418	RH-9	9365	609/610	17S 13E	8
157	324419	RH-10	9365	611/612	17S 13E	8
158	324420	RH-11	9365	613/614	17S 13E	8
159	324421	RH-12	9365	615/616	17S 13E	8
160	324422	RH-13	9365	617/618	17S 13E	8
161	324423	RH-14	9365	619/620	17S 13E	8
162	324424	RH-15	9365	621/622	17S 13E	8
163	324425	RH-16	9365	623/624	17S 13E	8
164	324426	RH-17	9365	625/626	17S 13E	8
165	324427	RH-18	9365	627/628	17S 13E	8
166	324428	RH-19	9365	629/630	17S 13E	8
167	324429	RH-20	9365	631/632	17S 13E	8
168	324430	RH-21	9365	633/634	17S 13E	8
169	324431 ✓	RH-22	9365	635/636	17S 13E	8
170	324432 ✓	RH-23	9365	637/638	17S 13E	8

RECEIVED
 PHOENIX
 AZ STATE OFFICE
 2011 AUG 14 A 9:20

EXHIBIT A

171	324433 ↗	RH-24	9365	639/640	17S 13E	8
172	324434 ↗	RH-25	9365	641/642	17S 13E	8
173	324435	RH-26	9365	643/644	17S 13E	8
174	324436	RH-27	9365	645/646	17S 13E	8
175	324437	RH-28	9365	647/648	17S 13E	8
176	324438	RH-29	9365	649/650	17S 13E	8
177	324439	RH-30	9365	651/652	17S 13E	8
178	324440	RH-31	9365	653/654	17S 13E	8
179	324441	RH-32	9365	655/656	17S 13E	8
180	324442	RH-33	9365	657/658	17S 13E	8
181	324443	RH-34	9365	659/660	17S 13E	8
182	324444	RH-35	9365	661/662	17S 13E	8
183	324445 ↘	RH-36	9365	663/664	17S 13E	8
184	331295 ↗	Bucco-1	9830	2303/2304	17S 12E	12
185	331296	Bucco-2	9830	2305/2306	17S 12E	12
186	331297	Bucco-3	9830	2307/2308	17S 12E	12
187	331298	Bucco-4	9830	2309/2310	17S 12E	12
188	331299 ↘	Bucco-5	9830	2311/2312	17S 12E	12

RECEIVED
 PHOENIX, ARIZONA
 2011 AUG 14 A 9:20
 U.S. BUREAU OF LAND MANAGEMENT
 U.S. DEPARTMENT OF THE INTERIOR

NO. OF CLAIMS 188
 AMOUNT 29,140
 RECEIPT NO. 3935204
 NIT. ERG
 ** BLM-ASO**

United States Department of the Interior
Bureau of Land Management
 DIV OF LANDS, MINRLS & ENERGY
 ONE N CENTRAL AVE
 PHOENIX, AZ 85004 -4427
 Phone: 602-417-9200

Receipt

No: 3935204

Transaction #: 4044809	
Date of Transaction: 08/14/2017	
CUSTOMER:	
ASARCO LLC 5285 E WILLIAMS CIR STE 2000 TUCSON, AZ 85711-7711 US	

LINE #	QTY	DESCRIPTION	REMARKS	UNIT PRICE	TOTAL
1	1.00	LOCATABLE MINERALS / MINING CLAIMS- NOT NEW-UNADJUD, ONE AUTH NO. ONLY / MINING CLAIM MONEY RECEIVED CASES: AMC22865/\$29140.00	2018 MAINT (188)	- n/a -	29140.00
TOTAL:					\$29,140.00

PAYMENT INFORMATION			
1	AMOUNT:	29140.00	POSTMARKED: N/A
	TYPE:	CHECK	RECEIVED: 08/14/2017
	CHECK NO:	1500039590	
	NAME:	ASARCO LLC 5285 E WILLIAMS CIR STE 2000 TUCSON AZ 85711-7711 US	

REMARKS

This receipt was generated by the automated BLM Collections and Billing System and is a paper representation of a portion of the official electronic record contained therein.



22807
24397

RECEIVED
BLM AZ STATE OFFICE

2016 AUG 17 A 10:16
Direct Dial: (520) 798-7796
RBarnes@asarco.com
PHOENIX, ARIZONA

Robin E. Barnes
Corporate Land Manager

August 15, 2016

Via Federal Express

Arizona State Office
Bureau of Land Management, Ste. 800
One North Central Avenue
Phoenix, AZ 85004-4427
602-417-9200

37759
61261
307734
324410
331295

RE: Notice of Intent to Hold and Payment of Annual Claim Maintenance Fee for 2016/2017

Dear Sir or Madam:

This will serve as notice that ASARCO LLC, a Delaware limited liability company, whose address for purposes of this filing is **5285 East Williams Circle, Ste. 2000, Tucson, AZ 85711** intends to hold the 188 mining claims and/or mill sites located in Pima County, Arizona, described in Exhibit A attached herewith, by payment of the annual claim maintenance fee of \$155.00 per claim or site. Therefore, enclosed is our check in the amount of \$29,140.00 to pay the appropriate claim maintenance fees for the assessment year beginning on September 1, 2016.

Please return a date-stamped copy of this letter and a receipt verifying payment has been received by your office to me at 5285 East Williams Circle, Ste. 2000, Tucson, AZ 85711.

Thank you for your assistance and please feel free to contact me with any questions or concerns.

Sincerely,

Robin E. Barnes, RL/CP
Corporate Land Manager

ENTERED
AUG 19 2016
BY: Ram

reb
Enclosures

RECEIPT # 3633793

EXHIBIT A

ASARCO LLC LODE MINING CLAIMS LOCATED IN PIMA COUNTY, ARIZONA RECEIVED MISSION MINE BLM AZ STATE OFFICE

2011 AUG 17 A 10 16

No.	BLM Serial No. AMC	Claim Name	Book	Page	Township & Range	Section
1	22865	Piba No. 3	3006	156	17S 12E	12
2	22866	Piba No. 4	3006	157	17S 12E	12
3	22867	Peak No. 1	444	77	17S 12E	12
4	22868	Peak No. 2	444	78	17S 12E	12
5	22869	Peak No. 3	444	79	17S 12E	12
6	22870	Peak No. 4	444	80	17S 12E	12
7	22871	Peak No. 5	444	81	17S 12E	12
8	22872	Peak No. 6	444	82	17S 12E	12
9	22873	Peak No. 7	1201	298	17S 12E	12
10	22874	Peak No. 8	973	248	17S 12E	12
11	22875	Peak No. 9	444	85	17S 12E	12
12	22876	Peak No. 10	444	86	17S 12E	12
13	22877	Peak No. 11	444	87	17S 12E	12
14	22878	Alpha No. 73	3053	187	17S 12E	12
15	22879	Ban-Ana-PI No.1	3108	340	17S 12E	12
16	22880	Ban-Ana-PI No.2	3108	341	17S 12E	12
17	24403	Ute	922	597	16S 12E	35
18	24404	Piute	922	595	16S 12E	35
19	24405	Comanche	1681	457	16S 12E	35
20	24406	Hopi	891	379	16S 12E	35
21	24410	Yaqui	1083	407	16S 12E	35
22	24411	Algonquin	1083	405	16S 12E	35
23	24412	Iroquois	1083	408	16S 12E	35
24	24413	Pueblo	1877	167	16S 12E	35
25	24414	Acoma	1110	221	16S 12E	35
26	24430	Blitz No. 6	76	568	17S 12E	12
27	24433	Blitz No. 9	76	571	17S 12E	12
28	24437	Cholla No. 1	371	546	17S 12E	1,12
29	24438	Cholla No. 2	371	547	17S 12E	12
30	24439	Cholla No. 3	371	548	17S 12E	12
31	24440	Cholla No. 4	371	549	17S 12E	12
32	24441	Cholla No. 5	371	550	17S 12E	12
33	24442	Cholla No. 6	371	551	17S 12E	12
34	24443	Cholla No. 7	371	552	17S 12E	1,12
35	24444	Cholla No. 8	371	553	17S 12E	1
36	24445	Valle	73	448	17S 12E	12
37	24446	Valle No. 2	433	164	17S 12E	12
38	24450	Valle No. 6	458	427	17S 12E	12

EXHIBIT A

39	37759 ↗	Alpha No. 15	2662	111	17S 12E	1
40	37760	Alpha No. 17	1201	249	17S 12E	12
41	37761	Alpha No. 18	1201	250	17S 12E	12
42	37762	Alpha No. 19	1201	251	17S 12E	12
43	37763	Alpha No. 23	2662	115	17S 12E	12
44	37764	Alpha No. 35	1201	260	13E	6,7
45	37765	Alpha No. 36	1201	261	17S 12E	6,7
46	37766	Alpha No. 41	1201	266	17S 13E	6,7
47	37767	Alpha No. 56	1201	269	17S 13E	6
48	37768	Alpha No. 57	1201	270	17S 13E	6,7
49	37769	Alpha No. 60	1201	271	17S 13E	6
50	37770	Alpha No. 61	1201	272	17S 13E	6
51	37771	Alpha No. 62	1201	273	17S 13E	6
52	37772	Alpha No. 63	1201	274	17S 13E	6,7
53	37773	Alpha No. 64	1201	275	17S 13E	6,7
54	37774	Alpha No. 65	1201	276	17S 13E	7
55	37775	Alpha No. 66	1201	277	17S 13E	7
56	37776	Alpha No. 67	1201	278	17S 13E	7
57	37777	Alpha No. 68	1201	279	17S 13E	6
58	37778	Alpha No. 69	1201	280	17S 13E	6
59	37779	Alpha No. 70	1201	281	17S 13E	6
60	37780	Alpha No. 71	1201	282	17S 12E	12
61	37781	Alpha No. 72	1201	283	17S 12E	12
62	37782	Alpha No. 74	1201	285	17S 12E	12
63	37783	Alpha No. 75	1201	286	17S 12E	12
64	37784	Alpha No. 76	1201	287	17S 12E	12
65	37785	Alpha No. 79	3053	183	17S 12E	12
66	37786	Alpha No. 80	3053	182	17S 12E	12
67	37787	Alpha No. 82	3053	189	17S 13E	7
68	37788	Alpha No. 83	3053	188	17S 13E	7
69	37789	Bapi No. 1	3053	185	17S 12E	12
70	37790 ↘	Bapi No. 2	3098	746	17S 12E	12
71	37855 ↗	EBA	4533	913	17S 13E	15
72	37856	EBE	4533	914	17S 13E	15
73	37857	EBI	4533	915	17S 13E	15
74	37858	EBO	4533	916	17S 13E	15
75	37859	EBU	4533	917	17S 13E	15
76	37860	ECA	4533	918	17S 13E	15
77	37861	ECE	4533	919	17S 13E	15
78	37862	ECI	4533	920	17S 13E	15
79	37863	ECO	1533	921	17S 13E	15,22
80	37864	ECU	4533	922	17S 13E	15
81	37865	EDA	4533	923	17S 13E	15
82	37866 ↘	EDE	4533	924	17S 13E	15

EXHIBIT A

83	37867 7	EDI	4533	925	17S 13E	15
84	37868	EDO	4533	926	17S 13E RECEIVED	15
85	37869	EDU	4533	927	17S 13E STATE OFFICE	15
86	37870	EFA	4533	928	17S 13E	15
87	37871	EFE	4533	929	17S 13E	15
88	37872	EFI	4533	930	17S 13E	15,22
89	37873	EFO	4533	931	17S 13E PHOENIX, ARIZONA	15
90	37874	EFU	4533	932	17S 13E	15
91	37875	EGA	4533	933	17S 13E	15
92	37876	EGE	4533	934	17S 13E	15
93	37877	EGI	4533	935	17S 13E	15
94	37878	EGO	4533	936	17S 13E	15
95	37879	EGU	4533	937	17S 13E	15
96	37880	EHA	4533	938	17S 13E	15
97	37881	EHE	4533	939	17S 13E	15,22
98	37882	EHI	4533	940	17S 13E	15,14
99	37883	EHO	4533	941	17S 13S	15,14
100	37884	EHU	4533	942	17S 13S	15,14
101	37885	EJA	4533	943	17S 13E	15,14
102	37886	EJE	4533	944	17S 13E	15,14
103	37887	EJI	4533	945	17S 13E	15,14
104	37888	EJO	4533	946	17S 13E	15,14
105	37889	EJU	4533	947	17S 13E	15,14
106	37890 J	EKA	4533	948	17S 13E	23
107	61261 7	Mission No. 3	6104	1470/1471	17S 13E	6
108	61262	Mission No. 4	7673	910/911	17S 13E	6
109	61263	Mission No. 5	6104	1474/1475	17S 13E	5
110	61264	Mission No. 6	6104	1476/1477	17S 13E	6
111	61265	Mission No. 7	6104	1478/1479	17S 13E	6
112	61266	Mission No. 8	6104	1480/1481	17S 13E	5
113	61267	Mission No. 9	6104	1482/1483	17S 13E	6
114	61268 61268	Mission No. 12	6104	1484/1485	17S 13E	6
115	61269	Mission No. 18	6104	1486/1487	17S 13E	5
116	61270	Mission No. 19	6104	1488/1489	17S 13E	5
117	61271	FED No. 5	6104	1490/1491	17S 13E	6
118	61272	FED No. 7	7673	904/905	17S 13E	6
119	61273	FED No. 9	6104	1494/1495	17S 13E	6
120	61274	FED No. 10	6104	1496/1497	17S 13E	6
121	61275	FED No. 11	6104	1498/1499	17S 13E	6
122	61276	FED No. 12	6104	1500/1501	17S 13E	6
123	61277	FED No. 31	6104	1502/1503	17S 13E	6
124	61278	FED No. 32	6104	1504/1505	17S 13E	6
125	61279	FED No. 33	6104	1506/1507	17S 13E	6
126	61280 J	FMR No. 5	6104	1508/1509	17S 13E	5

EXHIBIT A

127	61281 7	FMR No. 6	6104	1510/1511	17S 13E	5
128	61282	FMR No. 7	6104	1512/1513	17S 13E RECEIVED	5
129	61283	FMR No. 8	6104	1514/1515	17S 13E PHOENIX STATE OFFICE	5
130	61284	FMR No. 9	6104	1516/1517	17S 13E	5
131	61285	FMR No. 10	6104	1518/1519	17S 13E AUG 17 10 16	5
132	61286	FMR No. 11	6104	1520/1521	17S 13E	5
133	61287	FMR No. 12	6104	1522/1523	17S 13E PHOENIX, ARIZONA	5
134	61288	FMR No. 13	6104	1524/1525	17S 13E	5
135	61289	FMR No. 14	6104	1526/1527	17S 13E	5
136	61290	FMR No. 15	6104	1528/1529	17S 13E	5
137	61291	FMR No. 16	6104	1530/1531	17S 13E	5
138	61292	FMR No. 17	7673	908/909	17S 13E	5,8
139	61293 1	FMR No. 18	7673	906/907	17S 13E	5,8
140	307734 7	Mojave 1	8861	943	16S 12E	35
141	307735	Yuma 1	8861	940	16S 12E	35
142	307736	Pima 1	8861	937	16S 12E	35
143	307737	Yavapai 1	8861	934	16S 12E	35
144	307738	Papago 1	8861	931	16S 12E	35
145	307739	Key 1	8861	928	16S 12E	35
146	307740	Lime 1A	8861	925	16S 12E	35
147	307741 1	Lime 4A	8861	922	16S 12E	35
148	324410 7	RH-1	9365	593/594	17S 13E	8
149	324411	RH-2	9365	595/596	17S 13E	8
150	324412	RH-3	9365	597/598	17S 13E	8
151	324413	RH-4	9365	599/600	17S 13E	8
152	324414	RH-5	9365	601/602	17S 13E	8
153	324415	RH-6	9365	603/604	17S 13E	8
154	324416	RH-7	9365	605/606	17S 13E	8
155	324417	RH-8	9365	607/608	17S 13E	8
156	324418	RH-9	9365	609/610	17S 13E	8
157	324419	RH-10	9365	611/612	17S 13E	8
158	324420	RH-11	9365	613/614	17S 13E	8
159	324421	RH-12	9365	615/616	17S 13E	8
160	324422	RH-13	9365	617/618	17S 13E	8
161	324423	RH-14	9365	619/620	17S 13E	8
162	324424	RH-15	9365	621/622	17S 13E	8
163	324425	RH-16	9365	623/624	17S 13E	8
164	324426	RH-17	9365	625/626	17S 13E	8
165	324427	RH-18	9365	627/628	17S 13E	8
166	324428	RH-19	9365	629/630	17S 13E	8
167	324429	RH-20	9365	631/632	17S 13E	8
168	324430	RH-21	9365	633/634	17S 13E	8
169	324431	RH-22	9365	635/636	17S 13E	8
170	324432 1	RH-23	9365	637/638	17S 13E	8

EXHIBIT A

171	324433 ✓	RH-24	9365	639/640	17S 13E	8
172	324434	RH-25	9365	641/642	17S 13E	8
173	324435	RH-26	9365	643/644	17S 13E	8
174	324436	RH-27	9365	645/646	17S 13E	8
175	324437	RH-28	9365	647/648	17S 13E	8
176	324438	RH-29	9365	649/650	17S 13E	8
177	324439	RH-30	9365	651/652	17S 13E	8
178	324440	RH-31	9365	653/654	17S 13E	8
179	324441	RH-32	9365	655/656	17S 13E	8
180	324442	RH-33	9365	657/658	17S 13E	8
181	324443	RH-34	9365	659/660	17S 13E	8
182	324444	RH-35	9365	661/662	17S 13E	8
183	324445 ✓	RH-36	9365	663/664	17S 13E	8
184	331295 ✓	Bucco-1	9830	2303/2304	17S 12E	12
185	331296	Bucco-2	9830	2305/2306	17S 12E	12
186	331297	Bucco-3	9830	2307/2308	17S 12E	12
187	331298	Bucco-4	9830	2309/2310	17S 12E	12
188	331299 ✓	Bucco-5	9830	2311/2312	17S 12E	12

PHOENIX, ARIZONA
 AUG 17 A D 19
 RECEIVED
 STATE OFFICE

Align top of FedEx Express Shipping Label

Press here to seal

Press here to seal

Press here to seal

Page 1 of 1

ORIGIN ID: PGAA (520) 798-7721
JACQUELINE HAAS
ASARCO
5285 EAST WILLIAMS CIRCLE
SUITE 2000
TUCSON, AZ 85711
UNITED STATES US

SHIP DATE: 15AUG16
ACTWGT: 1.00 LB
CAD: 106058295/INET3790

BILL SENDER


TO ARIZONA STATE OFFICE
BUREAU OF LAND MANAGEMENT
ONE NORTH CENTRAL AVENUE
SUITE 800
PHOENIX AZ 85004

544J1137014EB

(602) 417-9200
INV.
PO

REF: AZ MC MAINTENANCE

DEPT:




WED - 17 AUG 4:30P

** 2DAY **

TRK# 7769 9524 1265
0201

SH ZSYA


85004
AZ-US PHX



PHOENIX, ARIZONA

2016 AUG 17 A 0:16

012117



United States Department of the Interior
Bureau of Land Management
 DIV OF LANDS, MINRLS & ENERGY
 ONE N CENTRAL AVE
 PHOENIX, AZ 85004 -4427
 Phone: 602-417-9200

Receipt

No: 3633793

Transaction #: 3737268	
Date of Transaction: 08/17/2016	
CUSTOMER:	
ASARCO LLC 5285 E WILLIAMS CIR STE 2000 TUCSON, AZ 85711-7711 US	

LINE #	QTY	DESCRIPTION	REMARKS	UNIT PRICE	TOTAL
1	1.00	LOCATABLE MINERALS / MINING CLAIMS-NOT NEW-UNADJUD, ONE AUTH NO. ONLY / MINING CLAIM MONEY RECEIVED CASES: AMC22865/\$29140.00	NOI/MAINT FEE 2017 - 188	- n/a -	29140.00
TOTAL:					\$29,140.00

PAYMENT INFORMATION					
1	AMOUNT:	29140.00	POSTMARKED:	08/15/2016	
	TYPE:	CHECK	RECEIVED:	08/17/2016	
	CHECK NO:	1500018715			
	NAME:	ASARCO LLC 5285 E WILLIAMS CIR STE 2000 TUCSON AZ 85711-7711 US			

REMARKS

This receipt was generated by the automated BLM Collections and Billing System and is a paper representation of a portion of the official electronic record contained therein.



331295 22807
24397
37759
61261
307734

Direct Dial: (520) 798-7796
RBarnes@asarco.com

Robin E. Barnes
Corporate Land Manager

August 5, 2015

Via Federal Express

Arizona State Office
Bureau of Land Management, Ste. 800
One North Central Avenue
Phoenix, AZ 85004-4427
602-417-9200

324410
RECEIVED
BLM AZ STATE OFFICE
2015 AUG - 7 A 10: 25
PHOENIX, ARIZONA

RE: Notice of Intent to Hold and Payment of Annual Claim Maintenance Fee for 2015/ 2016

Dear Sir or Madam:

This will serve as notice that ASARCO LLC, a Delaware limited liability company, whose address for purposes of this filing is **5285 East Williams Circle, Ste. 2000, Tucson, AZ 85711** intends to hold the 188 mining claims and/or mill sites located in Pima County, Arizona, described in Exhibit A attached herewith, by payment of the annual claim maintenance fee of \$155.00 per claim or site. Therefore, enclosed is our check in the amount of \$29,140.00 to pay the appropriate claim maintenance fees for the assessment year beginning on September 1, 2015.

Please return a date-stamped copy of this letter and a receipt verifying payment has been received by your office to me at 5285 East Williams Circle, Ste. 2000, Tucson, AZ 85711.

Thank you for your assistance and please feel free to contact me with any questions or concerns.

Sincerely,

Robin E. Barnes, RL/CP
Corporate Land Manager

ENTERED
AUG 12 2015
BY: RAM

reb
Enclosures

B362832

EXHIBIT A

ASARCO LLC
 LODE MINING CLAIMS LOCATED IN PIMA COUNTY, ARIZONA
 MISSION MINE

No.	BLM Serial No. AMC	Claim Name	Book	Page	Township & Range	Section
1	22865 7	Piba No. 3	3006	156	17S 12E	12
2	22866	Piba No. 4	3006	157	17S 12E	12
3	22867	Peak No. 1	444	77	17S 12E	12
4	22868	Peak No. 2	444	78	17S 12E	12
5	22869	Peak No. 3	444	79	17S 12E	12
6	22870	Peak No. 4	444	80	17S 12E	12
7	22871	Peak No. 5	444	81	17S 12E	12
8	22872	Peak No. 6	444	82	17S 12E	12
9	22873	Peak No. 7	1201	298	17S 12E	12
10	22874	Peak No. 8	973	248	17S 12E	12
11	22875	Peak No. 9	444	85	17S 12E	12
12	22876	Peak No. 10	444	86	17S 12E	12
13	22877	Peak No. 11	444	87	17S 12E	12
14	22878	Alpha No. 73	3053	187	17S 12E	12
15	22879	Ban-Ana-PI No.1	3108	340	17S 12E	12
16	22880 J	Ban-Ana-PI No.2	3108	341	17S 12E	12
17	24403 7	Ute	922	597	16S 12E	35
18	24404	Piute	922	595	16S 12E	35
19	24405	Comanche	1681	457	16S 12E	35
20	24406 4	Hopi	891	379	16S 12E	35
21	24410 7	Yaqui	1083	407	16S 12E	35
22	24411	Algonquin	1083	405	16S 12E	35
23	24412	Iroquois	1083	408	16S 12E	35
24	24413	Pueblo	1877	167	16S 12E	35
25	24414 J	Acoma	1110	221	16S 12E	35
26	24430 7	Blitz No. 6	76	568	17S 12E	12
27	24433 7	Blitz No. 9	76	571	17S 12E	12
28	24437 7	Cholla No. 1	371	546	17S 12E	1,11
29	24438	Cholla No. 2	371	547	17S 12E	12
30	24439	Cholla No. 3	371	548	17S 12E	12
31	24440	Cholla No. 4	371	549	17S 12E	12
32	24441	Cholla No. 5	371	550	17S 12E	12
33	24442	Cholla No. 6	371	551	17S 12E	12
34	24443	Cholla No. 7	371	552	17S 12E	1,12
35	24444	Cholla No. 8	371	553	17S 12E	1
36	24445	Valle	73	448	17S 12E	12
37	24446 J	Valle No. 2	433	164	17S 12E	12
38	24450 7	Valle No. 6	458	427	17S 12E	12

RECEIVED
 BLM STATE OFFICE
 PHOENIX, ARIZONA
 2015 AUG -7 A 10:25

EXHIBIT A

39	37759 7	Alpha No. 15	2662	111	17S 12E	1
40	37760	Alpha No. 17	1201	249	17S 12E	1,12
41	37761	Alpha No. 18	1201	250	17S 12E	1,12
42	37762	Alpha No. 19	1201	251	17S 12E	12
43	37763	Alpha No. 23	2662	115	17S 12E	1
44	37764	Alpha No. 35	1201	260	13E	6,7
45	37765	Alpha No. 36	1201	261	17S 12E	12
46	37766	Alpha No. 41	1201	266	17S 13E	6,7
47	37767	Alpha No. 56	1201	269	17S 13E	6
48	37768	Alpha No. 57	1201	270	17S 13E	6,7
49	37769	Alpha No. 60	1201	271	17S 13E	6
50	37770	Alpha No. 61	1201	272	17S 13E	6
51	37771	Alpha No. 62	1201	273	17S 13E	6
52	37772	Alpha No. 63	1201	274	17S 13E	6,7
53	37773	Alpha No. 64	1201	275	17S 13E	6,7
54	37774	Alpha No. 65	1201	276	17S 13E	7
55	37775	Alpha No. 66	1201	277	17S 13E	7
56	37776	Alpha No. 67	1201	278	17S 13E	7
57	37777	Alpha No. 68	1201	279	17S 13E	6
58	37778	Alpha No. 69	1201	280	17S 13E	6
59	37779	Alpha No. 70	1201	281	17S 13E	6
60	37780	Alpha No. 71	1201	282	17S 12E	12
61	37781	Alpha No. 72	1201	283	17S 12E	12
62	37782	Alpha No. 74	1201	285	17S 12E	12
63	37783	Alpha No. 75	1201	286	17S 12E	12
64	37784	Alpha No. 76	1201	287	17S 12E	12
65	37785	Alpha No. 79	3053	183	17S 12E	12
66	37786	Alpha No. 80	3053	182	17S 12E	12
67	37787	Alpha No. 82	3053	189	17S 13E	7
68	37788	Alpha No. 83	3053	188	17S 13E	7
69	37789	Bapi No. 1	3053	185	17S 12E	12
70	37790 J	Bapi No. 2	3098	746	17S 12E	12
71	37855 7	EBA	4533	913	17S 13E	15
72	37856	EBE	4533	914	17S 13E	15
73	37857	EBI	4533	915	17S 13E	15
74	37858	EBO	4533	916	17S 13E	15
75	37859	EBU	4533	917	17S 13E	15
76	37860	ECA	4533	918	17S 13E	15
77	37861	ECE	4533	919	17S 13E	15
78	37862	ECI	4533	920	17S 13E	15
79	37863	ECO	1533	921	17S 13E	15,22
80	37864	ECU	4533	922	17S 13E	15
81	37865	EDA	4533	923	17S 13E	15
82	37866 J	EDE	4533	924	17S 13E	15

RECEIVED
 BLM ARIZONA STATE OFFICE
 AUG - 1 10:25
 PHOENIX, ARIZONA

EXHIBIT A

83	37867 7	EDI	4533	925	17S 13E	15
84	37868	EDO	4533	926	17S 13E	15
85	37869	EDU	4533	927	17S 13E	15
86	37870	EFA	4533	928	17S 13E	15
87	37871	EFE	4533	929	17S 13E	15
88	37872	EFI	4533	930	17S 13E	15,22
89	37873	EFO	4533	931	17S 13E	15
90	37874	EFU	4533	932	17S 13E	15
91	37875	EGA	4533	933	17S 13E	15
92	37876	EGE	4533	934	17S 13E	15
93	37877	EGI	4533	935	17S 13E	15
94	37878	EGO	4533	936	17S 13E	15
95	37879	EGU	4533	937	17S 13E	15
96	37880	EHA	4533	938	17S 13E	15
97	37881	EHE	4533	939	17S 13E	15,22
98	37882	EHI	4533	940	17S 13E	15,14
99	37883	EHO	4533	941	17S 13S	15,14
100	37884	EHU	4533	942	17S 13S	15,14
101	37885	EJA	4533	943	17S 13E	15,14
102	37886	EJE	4533	944	17S 13E	15,14
103	37887	EJI	4533	945	17S 13E	15,14
104	37888	EJO	4533	946	17S 13E	15,14
105	37889	EJU	4533	947	17S 13E	15,14
106	37890 2	EKA	4533	948	17S 13E	23
107	61261 7	Mission No. 3	6104	1470/1471	17S 13E	6
108	61262	Mission No. 4	7673	910/911	17S 13E	6
109	61263	Mission No. 5	6104	1474/1475	17S 13E	5
110	61264	Mission No. 6	6104	1476/1477	17S 13E	6
111	61265	Mission No. 7	6104	1478/1479	17S 13E	6
112	61266	Mission No. 8	6104	1480/1481	17S 13E	5
113	61267	Mission No. 9	6104	1482/1483	17S 13E	6
114	61628	Mission No. 12	6104	1484/1485	17S 13E	6
115	61269	Mission No. 18	6104	1486/1487	17S 13E	5
116	61270	Mission No. 19	6104	1488/1489	17S 13E	5
117	61271	FED No. 5	6104	1490/1491	17S 13E	6
118	61272	FED No. 7	7673	904/905	17S 13E	6
119	61273	FED No. 9	6104	1494/1495	17S 13E	6
120	61274	FED No. 10	6104	1496/1497	17S 13E	6
121	61275	FED No. 11	6104	1498/1499	17S 13E	6
122	61276	FED No. 12	6104	1500/1501	17S 13E	6
123	61277	FED No. 31	6104	1502/1503	17S 13E	6
124	61278	FED No. 32	6104	1504/1505	17S 13E	6
125	61279	FED No. 33	6104	1506/1507	17S 13E	6
126	61280 2	FMR No. 5	6104	1508/1509	17S 13E	5

RECEIVED
 PHOENIX
 2015 AUG - 1 A 0:25
 BLN AZ STATE OFFICE

EXHIBIT A

127	61281 7	FMR No. 6	6104	1510/1511	17S 13E	5
128	61282	FMR No. 7	6104	1512/1513	17S 13E	5
129	61283	FMR No. 8	6104	1514/1515	17S 13E	5
130	61284	FMR No. 9	6104	1516/1517	17S 13E	5
131	61285	FMR No. 10	6104	1518/1519	17S 13E	5
132	61286	FMR No. 11	6104	1520/1521	17S 13E	5
133	61287	FMR No. 12	6104	1522/1523	17S 13E	5
134	61288	FMR No. 13	6104	1524/1525	17S 13E	5
135	61289	FMR No. 14	6104	1526/1527	17S 13E	5
136	61290	FMR No. 15	6104	1528/1529	17S 13E	5
137	61291	FMR No. 16	6104	1530/1531	17S 13E	5
138	61292	FMR No. 17	7673	908/909	17S 13E	5,8
139	61293 J	FMR No. 18	7673	906/907	17S 13E	5,8
140	307734 7	Mojave 1	8861	943	16S 12E	35
141	307735	Yuma 1	8861	940	16S 12E	35
142	307736	Pima 1	8861	937	16S 12E	35
143	307737	Yavapai 1	8861	934	16S 12E	35
144	307738	Papago 1	8861	931	16S 12E	35
145	307739	Key 1	8861	928	16S 12E	35
146	307740	Lime 1A	8861	925	16S 12E	35
147	307741 J	Lime 4A	8861	922	16S 12E	35
148	324410 7	RH-1	9365	593/594	17S 13E	8
149	324411	RH-2	9365	595/596	17S 13E	8
150	324412	RH-3	9365	597/598	17S 13E	8
151	324413	RH-4	9365	599/600	17S 13E	8
152	324414	RH-5	9365	601/602	17S 13E	8
153	324415	RH-6	9365	603/604	17S 13E	8
154	324416	RH-7	9365	605/606	17S 13E	8
155	324417	RH-8	9365	607/608	17S 13E	8
156	324418	RH-9	9365	609/610	17S 13E	8
157	324419	RH-10	9365	611/612	17S 13E	8
158	324420	RH-11	9365	613/614	17S 13E	8
159	324421	RH-12	9365	615/616	17S 13E	8
160	324422	RH-13	9365	617/618	17S 13E	8
161	324423	RH-14	9365	619/620	17S 13E	8
162	324424	RH-15	9365	621/622	17S 13E	8
163	324425	RH-16	9365	623/624	17S 13E	8
164	324426	RH-17	9365	625/626	17S 13E	8
165	324427	RH-18	9365	627/628	17S 13E	8
166	324428	RH-19	9365	629/630	17S 13E	8
167	324429	RH-20	9365	631/632	17S 13E	8
168	324430	RH-21	9365	633/634	17S 13E	8
169	324431	RH-22	9365	635/636	17S 13E	8
170	324432 J	RH-23	9365	637/638	17S 13E	8

RECEIVED
 BLM AZ STATE OFFICE
 2015 AUG - 1 A 10 25
 PHOENIX ARIZONA

EXHIBIT A

171	324433 7	RH-24	9365	639/640	17S 13E	8
172	324434	RH-25	9365	641/642	17S 13E	8
173	324435	RH-26	9365	643/644	17S 13E	8
174	324436	RH-27	9365	645/646	17S 13E	8
175	324437	RH-28	9365	647/648	17S 13E	8
176	324438	RH-29	9365	649/650	17S 13E	8
177	324439	RH-30	9365	651/652	17S 13E	8
178	324440	RH-31	9365	653/654	17S 13E	8
179	324441	RH-32	9365	655/656	17S 13E	8
180	324442	RH-33	9365	657/658	17S 13E	8
181	324443	RH-34	9365	659/660	17S 13E	8
182	324444	RH-35	9365	661/662	17S 13E	8
183	324445 J	RH-36	9365	663/664	17S 13E	8
184	331295 7	Bucco-1	9830	2303/2304	17S 12E	12
185	331296	Bucco-2	9830	2305/2306	17S 12E	12
186	331297	Bucco-3	9830	2307/2308	17S 12E	12
187	331298	Bucco-4	9830	2309/2310	17S 12E	12
188	331299 J	Bucco-5	9830	2311/2312	17S 12E	12

RECEIVED
 BLM AZ STATE OFFICE
 2015 AUG - 1 A 10: 25
 PHOENIX, ARIZONA

United States Department of the Interior
Bureau of Land Management
 LANDS/RECREATION & PLANNING
 ONE N CENTRAL AVE
 PHOENIX, AZ 85004 -2203
 Phone: 602-417-9200

Receipt

No: 3362832


Transaction #: 3460842	
Date of Transaction: 08/10/2015	
CUSTOMER:	
ASARCO LLC 5285 E WILLIAMS CIR STE 2000 TUCSON, AZ 85711-7711 US	

LINE #	QTY	DESCRIPTION	REMARKS	UNIT PRICE	TOTAL
1	1.00	LOCATABLE MINERALS / MINING CLAIMS- NOT NEW-UNADJUD, ONE AUTH NO. ONLY / MINING CLAIM MONEY RECEIVED CASES: AMC22865/\$29140.00	MAINT 2016/188	- n/a -	29140.00
TOTAL:					\$29,140.00

PAYMENT INFORMATION			
1	AMOUNT:	29140.00	POSTMARKED: 08/05/2015
	TYPE:	CHECK	RECEIVED: 08/07/2015
	CHECK NO:	1813	
	NAME:	ASARCO LLC 5285 E WILLIAMS CIR STE 2000 TUCSON AZ 85711-7711 US	

REMARKS

This receipt was generated by the automated BLM Collections and Billing System and is a paper representation of a portion of the official electronic record contained therein.



®

S

200

FedEx Express Package US Airbill

FedEx Tracking Number

8047 3610 2297

1 From
Date 8/15/2015
Sender's Name ROBIN BARNES Phone 320 798-7523

Company ASARC, LLC

Address 5200 E WILLIAMS CIR STE 2000

City TUCSON State AZ ZIP 85711-7711

2 Your Internal Billing Reference

3 To
Recipient's Name BUREAU OF LAND MGMT Phone 602 417-9200

Company ARIZONA STATE OFFICE (PUBLIC ROOM)

Address One N. Central Ave

Address Ste 300

City PHOENIX State AZ ZIP 85004

HOLD Washday
FedEx location address
REQUIRED, NOT available for
FedEx First Overnight.

HOLD Saturday
FedEx location address
REQUIRED, available ONLY for
FedEx Priority Overnight and
FedEx 2Day to select locations.

0113122026



8047 3610 2297

0215
MUR 1
Recipient's Copy

4 Express Package Service
NOTE: Service order has changed. Please select carefully.
Packages up to 150 lbs.
For packages over 25 lbs., use the
FedEx Express Freight US Airbill.
Next Business Day
FedEx 2Day A.M.
Second business morning.
Saturday Delivery NOT available.
FedEx 2Day
Second business afternoon.
Thursday shipments
will be delivered on Monday unless SATURDAY
Delivery is selected.
FedEx Express Saver
Third business day
Saturday Delivery NOT available.

5 Packaging
* Declared value limit \$500.
FedEx Envelope* FedEx Pak* FedEx Box FedEx Tube Other

6 Special Handling and Delivery Signature Options
SATURDAY Delivery
NOT available for FedEx Standard Overnight, FedEx 2Day, 1st, or FedEx Express Saver.
No Signature Required
Package may be left without
obtaining a signature for delivery.
Direct Signature
Signature of recipient's address
must be left for delivery. Not applicable.
Indirect Signature
Signature of individual at recipient's
address, not same as a neighborhood
address may apply for delivery. For
corporate addresses only. Not applicable.
Does this shipment contain dangerous goods?
One box must be checked.
No Yes
Yes Air attached Shipper's Declaration
is required. Yes Shipper's Declaration
is required.
Dry Ice
Dry Ice, 2, UN 1845
Cargo Aircraft Only

7 Payment Bill to
Enter FedEx Acct. No. or Credit Card No. below. Origin rec'd. Acct. No.
Sender Acct. No. in Section Recipient Third Party Credit Card Cash/Check
Total Packages Total Weight Credit Card Acct. No.

RT 274
ST 10.3
4 16:00
D 2297
08.07

fedex.com 1800.GoFedEx 1800.463.3339

fedex.com 1800.GoFedEx 1800.463.3339

© 2015 FedEx - PRINTED IN U.S.A. 393

FedEx Express

earth smart
FedEx carbon-neutral
envelope shipping


Align top of FedEx Express® shipping label here.

FedEx
TRK#
10215 8047 3610 2297

THU - 06 AUG AA
STANDARD OVERNIGHT

85004
AZ-US
PHX

XH ZSYA



FTD 753672 06AUG15 TUSA 537C1/FECA/EE48

Envelope

RECEIVED
BLM AZ STATE OFFICE
2015 AUG -7 A 10:18
PHOENIX, ARIZONA

Align bottom of peel-and-stick airbill or pouch here.



AMC 22807
24397
37759
61261
307734
324410
331295

July 17, 2014

Arizona State Office
Bureau of Land Management
Department of the Interior
Suite 800
One North Central Avenue
Phoenix, AZ 85004-4427
602-417-9200

Notice of Intent to Hold and Payment of Annual Claim Maintenance Fee 2014/2015

Dear Sir or Madam:

The Final Rule related to "Required Fees for Mining Claims and Sites", as published in the Federal Register June 30, 2014, requires an annual maintenance fee of \$155.00 for each unpatented mining claim and mill site located and held under the General Mining Law of 1872.

This will serve as notice that ASARCO LLC, a Delaware Limited Liability Company, whose address for purposes of this filing is **5285 East Williams Circle, Suite 2000, Tucson, AZ 85711** intends to hold the 188 mining claims and / or mill sites described in Exhibit A attached herewith, by payment of the annual claim maintenance fee of \$155.00 per claim or site. The total amount owed therefore is \$29,140.00. A check in the amount of \$29,140.00 is enclosed herewith to hold these claims for the year ending September 1, 2015.

The attached Exhibit A lists the individual claim names, BLM serial numbers, and book and page number for the county records. The claims and/or sites are located in Pima County, AZ

The recorded documents and any notices of acknowledgments concerning the above mentioned claims should be sent to my attention at the address listed above.

Sincerely,

J. Chris Pfahl
Corporate Land Manager
Enclosures

NO. OF CLAIMS 188
AMOUNT \$29,140.00
RECEIPT NO. 3088593
INIT. CP

**** BLM-ASO****

ENTERED
AUG 01 2014

RECEIVED
2014 JUL 29 P 1:50
BLM-ASO

Exhibit A
Unpatented Mining Claims
Pima County, Arizona

1
2
3
4
5
6
7
8
9
10
11
12
13
14
15
16
17
18
19
20
21
22
23
24
25
26
27
28
29
30
31
32
33
34
35
36
37
38
39
40
41
42
43

AMC Serial No.	Claim Name	Recording Data		Township & Range	Section
		Book	Page		
22865	Piba No. 3	3006	156	17S 12E	12
22866	Piba No. 4	3006	157	17S 12E	12
22867	Peak No. 1	444	77	17S 12E	12
22868	Peak No. 2	444	78	17S 12E	12
22869	Peak No. 3	444	79	17S 12E	12
22870	Peak No. 4	444	80	17S 12E	12
22871	Peak No. 5	444	81	17S 12E	12
22872	Peak No. 6	444	82	17S 12E	12
22873	Peak No. 7	1201	298	17S 12E	12
22874	Peak No. 8	973	248	17S 12E	12
22875	Peak No. 9	444	85	17S 12E	12
22876	Peak No. 10	444	86	17S 12E	12
22877	Peak No. 11	444	87	17S 12E	12
22878	Alpha No. 73	3053	187	17S 12E	12
22879	Ban-Ana-PI No.1	3108	340	17S 12E	12
22880	Ban-Ana-PI No.2	3108	341	17S 12E	12
24403	Ute	922	597	16S 12E	35
24404	Piute	922	595	16S 12E	35
24405	Comanche	1681	457	16S 12E	35
24406	Hopi	891	379	16S 12E	35
24410	Yaqui	1083	407	16S 12E	35
24411	Algonquin	1083	405	16S 12E	35
24412	Iroquois	1083	408	16S 12E	35
24413	Pueblo	1877	167	16S 12E	35
24414	Acoma	1110	221	16S 12E	35
24430	Blitz No. 6	76	568	17S 12E	12
24433	Blitz No. 9	76	571	17S 12E	12
24437	Cholla No. 1	371	546	17S 12E	1,12
24438	Cholla No. 2	371	547	17S 12E	12
24439	Cholla No. 3	371	548	17S 12E	12
24440	Cholla No. 4	371	549	17S 12E	12
24441	Cholla No. 5	371	550	17S 12E	12
24442	Cholla No. 6	371	551	17S 12E	12
24443	Cholla No. 7	371	552	17S 12E	1,12
24444	Cholla No. 8	371	553	17S 12E	1
24445	Valle	73	448	17S 12E	12
24446	Valle No. 2	433	164	17S 12E	12
24450	Valle No. 6	458	427	17S 12E	12
37759	Alpha No. 15	2662	111	17S 12E	1
37760	Alpha No. 17	1201	249	17S 12E	1,12
37761	Alpha No. 18	1201	250	17S 12E	1,12
37762	Alpha No. 19	1201	251	17S 12E	12
37763	Alpha No. 23	2662	115	17S 12E	1

Exhibit A
Unpatented Mining Claims
Pima County, Arizona

	AMC Serial No.	Claim Name	Recording Data		Township & Range	Section
			Book	Page		
44	37764	Alpha No. 35	1201	260	17S 12E, 17S 13E	1,12, 6,7
45	37765	Alpha No. 36	1201	261	17S 13E, 17S 12E	7 12
46	37766	Alpha No. 41	1201	266	17S 13E	6,7
47	37767	Alpha No. 56	1201	269	17S 13E	6
48	37768	Alpha No. 57	1201	270	17S 13E	6,7
49	37769	Alpha No. 60	1201	271	17S 13E	6
50	37770	Alpha No. 61	1201	272	17S 13E	6
51	37771	Alpha No. 62	1201	273	17S 13E	6
52	37772	Alpha No. 63	1201	274	17S 13E	6,7
53	37773	Alpha No. 64	1201	275	17S 13E	6,7
54	37774	Alpha No. 65	1201	276	17S 13E	7
55	37775	Alpha No. 66	1201	277	17S 13E	7
56	37776	Alpha No. 67	1201	278	17S 13E	7
57	37777	Alpha No. 68	1201	279	17S 13E	6
58	37778	Alpha No. 69	1201	280	17S 13E	6
59	37779	Alpha No. 70	1201	281	17S 13E	6
60	37780	Alpha No. 71	1201	282	17S 12E	12
61	37781	Alpha No. 72	1201	283	17S 12E	12
62	37782	Alpha No. 74	1201	285	17S 12E	12
63	37783	Alpha No. 75	1201	286	17S 12E	12
64	37784	Alpha No. 76	1201	287	17S 12E	12
65	37785	Alpha No. 79	3053	183	17S 13E 17S 12E	7 12
66	37786	Alpha No. 80	3053	182	17S 13E 17S 12E	7 12
67	37787	Alpha No. 82	3053	189	17S 13E	7
68	37788	Alpha No. 83	3053	188	17S 13E	7
69	37789	Bapi No. 1	3053	185	17S 12E	12
70	37790	Bapi No. 2	3098	746	17S 12E	12
71	37855	EBA	4533	913	17S 13E	15
72	37856	EBE	4533	914	17S 13E	15
73	37857	EBI	4533	915	17S 13E	15
74	37858	EBO	4533	916	17S 13E	15
75	37859	EBU	4533	917	17S 13E	15
76	37860	ECA	4533	918	17S 13E	15
77	37861	ECE	4533	919	17S 13E	15
78	37862	ECI	4533	920	17S 13E	15
79	37863	ECO	1533	921	17S 13E	15,22
80	37864	ECU	4533	922	17S 13E	15
81	37865	EDA	4533	923	17S 13E	15
82	37866	EDE	4533	924	17S 13E	15
83	37867	EDI	4533	925	17S 13E	15

Exhibit A
Unpatented Mining Claims
Pima County, Arizona

	AMC Serial No.	Claim Name	Recording Data		Township & Range	Section
			Book	Page		
84	37868	EDO	4533	926	17S 13E	15
85	37869	EDU	4533	927	17S 13E	15
86	37870	EFA	4533	928	17S 13E	15
87	37871	EFE	4533	929	17S 13E	15
88	37872	EFI	4533	930	17S 13E	15,22
89	37873	EFO	4533	931	17S 13E	15
90	37874	EFU	4533	932	17S 13E	15
91	37875	EGA	4533	933	17S 13E	15
92	37876	EGE	4533	934	17S 13E	15
93	37877	EGI	4533	935	17S 13E	15
94	37878	EGO	4533	936	17S 13E	15
95	37879	EGU	4533	937	17S 13E	15
96	37880	EHA	4533	938	17S 13E	15
97	37881	EHE	4533	939	17S 13E	15,22
98	37882	EHI	4533	940	17S 13E	15,14
99	37883	EHO	4533	941	17S 13S	15,14
100	37884	EHU	4533	942	17S 13S	15,14
101	37885	EJA	4533	943	17S 13E	15,14
102	37886	EJE	4533	944	17S 13E	15,14
103	37887	EJI	4533	945	17S 13E	15,14
104	37888	EJO	4533	946	17S 13E	15,14
105	37889	EJU	4533	947	17S 13E	15,14
106	37890	EKA	4533	948	17S 13E	15,14,22,23
107	61261	Mission No. 3	6104	1470/1471	17S 13E	6
108	61262	Mission No. 4	7673	910/911	17S 13E	6
109	61263	Mission No. 5	6104	1474/1475	17S 13E	5
110	61264	Mission No. 6	6104	1476/1477	17S 13E	6
111	61265	Mission No. 7	6104	1478/1479	17S 13E	6
112	61266	Mission No. 8	6104	1480/1481	17S 13E	5
113	61267	Mission No. 9	6104	1482/1483	17S 13E	6
114	61628 (61268)	Mission No. 12	6104	1484/1485	17S 13E	6
115	61269	Mission No. 18	6104	1486/1487	17S 13E	5
116	61270	Mission No. 19	6104	1488/1489	17S 13E	5
117	61271	FED No. 5	6104	1490/1491	17S 13E	6
118	61272	FED No. 7	7673	904/905	17S 13E	6
119	61273	FED No. 9	6104	1494/1495	17S 13E	6
120	61274	FED No. 10	6104	1496/1497	17S 13E	6
121	61275	FED No. 11	6104	1498/1499	17S 13E	6
122	61276	FED No. 12	6104	1500/1501	17S 13E	6
123	61277	FED No. 31	6104	1502/1503	17S 13E	6
124	61278	FED No. 32	6104	1504/1505	17S 13E	6
125	61279	FED No. 33	6104	1506/1507	17S 13E	6
126	61280	FMR No. 5	6104	1508/1509	17S 13E	5
127	61281	FMR No. 6	6104	1510/1511	17S 13E	5

Exhibit A
Unpatented Mining Claims
Pima County, Arizona

	AMC Serial No.	Claim Name	Recording Data		Township & Range	Section
			Book	Page		
128	61282	FMR No. 7	6104	1512/1513	17S 13E	5
129	61283	FMR No. 8	6104	1514/1515	17S 13E	5
130	61284	FMR No. 9	6104	1516/1517	17S 13E	5
131	61285	FMR No. 10	6104	1518/1519	17S 13E	5
132	61286	FMR No. 11	6104	1520/1521	17S 13E	5
133	61287	FMR No. 12	6104	1522/1523	17S 13E	5
134	61288	FMR No. 13	6104	1524/1525	17S 13E	5
135	61289	FMR No. 14	6104	1526/1527	17S 13E	5
136	61290	FMR No. 15	6104	1528/1529	17S 13E	5
137	61291	FMR No. 16	6104	1530/1531	17S 13E	5
138	61292	FMR No. 17	7673	908/909	17S 13E	5,8
139	61293	FMR No. 18	7673	906/907	17S 13E	5,8
140	307734	Mojave 1	8861	943	16S 12E	35
141	307735	Yuma 1	8861	940	16S 12E	35
142	307736	Pima 1	8861	937	16S 12E	35
143	307737	Yavapai 1	8861	934	16S 12E	35
144	307738	Papago 1	8861	931	16S 12E	35
145	307739	Key 1	8861	928	16S 12E	35
146	307740	Lime 1A	8861	925	16S 12E	35
147	307741	Lime 4A	8861	922	16S 12E	35
148	324410	RH-1	9365	593/594	17S 13E	8
149	324411	RH-2	9365	595/596	17S 13E	8
150	324412	RH-3	9365	597/598	17S 13E	8
151	324413	RH-4	9365	599/600	17S 13E	8
152	324414	RH-5	9365	601/602	17S 13E	8
153	324415	RH-6	9365	603/604	17S 13E	8
154	324416	RH-7	9365	605/606	17S 13E	8
155	324417	RH-8	9365	607/608	17S 13E	8
156	324418	RH-9	9365	609/610	17S 13E	8
157	324419	RH-10	9365	611/612	17S 13E	8
158	324420	RH-11	9365	613/614	17S 13E	8
159	324421	RH-12	9365	615/616	17S 13E	8
160	324422	RH-13	9365	617/618	17S 13E	8
161	324423	RH-14	9365	619/620	17S 13E	8
162	324424	RH-15	9365	621/622	17S 13E	8
163	324425	RH-16	9365	623/624	17S 13E	8
164	324426	RH-17	9365	625/626	17S 13E	8
165	324427	RH-18	9365	627/628	17S 13E	8
166	324428	RH-19	9365	629/630	17S 13E	8
167	324429	RH-20	9365	631/632	17S 13E	8
168	324430	RH-21	9365	633/634	17S 13E	8
169	324431	RH-22	9365	635/636	17S 13E	8
170	324432	RH-23	9365	637/638	17S 13E	8
171	324433	RH-24	9365	639/640	17S 13E	8

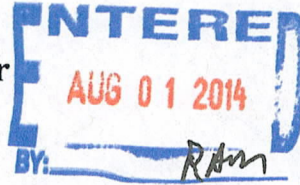
Exhibit A
Unpatented Mining Claims
Pima County, Arizona

	AMC Serial No.	Claim Name	Recording Data		Township & Range	Section
			Book	Page		
172	324434	RH-25	9365	641/642	17S 13E	8
173	324435	RH-26	9365	643/644	17S 13E	8
174	324436	RH-27	9365	645/646	17S 13E	8
175	324437	RH-28	9365	647/648	17S 13E	8
176	324438	RH-29	9365	649/650	17S 13E	8
177	324439	RH-30	9365	651/652	17S 13E	8
178	324440	RH-31	9365	653/654	17S 13E	8
179	324441	RH-32	9365	655/656	17S 13E	8
180	324442	RH-33	9365	657/658	17S 13E	8
181	324443	RH-34	9365	659/660	17S 13E	8
182	324444	RH-35	9365	661/662	17S 13E	8
183	324445	RH-36	9365	663/664	17S 13E	8
184	331295	Bucco-1	9830	2303/2304	17S 12E	12
185	331296	Bucco-2	9830	2305/2306	17S 12E	12
186	331297	Bucco-3	9830	2307/2308	17S 12E	12
187	331298	Bucco-4	9830	2309/2310	17S 12E	12
188	331299	Bucco-5	9830	2311/2312	17S 12E	12

Total 188 Claims

1981 JUN 20 11:51

United States Department of the Interior
 Bureau of Land Management
 LANDS/RECREATION & PLANNING
 ONE N CENTRAL AVE
 PHOENIX, AZ 85004 -2203
 Phone: 602-417-9200



Receipt

No:

3088593

Transaction #: 3179962	
Date of Transaction: 07/30/2014	
CUSTOMER:	
ASARCO LLC 5285 E WILLIAMS CIR STE 2000 TUCSON, AZ 85711-7711 US	

LINE #	QTY	DESCRIPTION	REMARKS	UNIT PRICE	TOTAL
1	1.00	LOCATABLE MINERALS / MINING CLAIMS-NOT NEW-UNADJUD, ONE AUTH NO. ONLY / MINING CLAIM MONEY RECEIVED CASES: AMC22865/\$29140.00	MAINT FEE PYMNT (188) 2015	- n/a -	29140.00
TOTAL:					\$29,140.00

PAYMENT INFORMATION					
1	AMOUNT:	29140.00	POSTMARKED:	07/25/2014	
	TYPE:	CHECK	RECEIVED:	07/29/2014	
	CHECK NO:	0000131262			
	NAME:	ASARCO LLC 5285 E WILLIAMS CIR STE 2000 TUCSON AZ 85711-7711 US			

REMARKS

This receipt was generated by the automated BLM Collections and Billing System and is a paper representation of a portion of the official electronic record contained therein.



5285 E. Williams Circle, Suite 2000
Tucson, Arizona 85711



RECEIVED
BLM AZ STATE OFFICE
2014 JUL 29 P 1:59
PHOENIX, ARIZONA

Arizona State Office
Bureau of Land Management
Department of the Interior
One North Central Avenue, Suite 800
Phoenix, AZ 85004-4427



22807
24397
37759
61261
307734
324410
331295

July 17, 2013

Arizona State Office
Bureau of Land Management
Department of the Interior
Suite 800
One North Central Avenue
Phoenix, AZ 85004-4427
602-417-9200

RECEIVED
BLM AZ STATE OFFICE
2013 JUL 19 A 9:57
PHOENIX, ARIZONA

Notice of Intent to Hold and Payment of Annual Claim Maintenance Fee 2013/2014

Dear Sir or Madam:

The Final Rule as published in the Federal Register implements provisions of the Interior Department and related agencies, Appropriations Act of 2003 (the "Act") requires an annual rental fee of \$140.00 for each unpatented mining claim and site located and held under the General Mining Law of 1872.

This will serve as notice that ASARCO LLC a Delaware Limited Liability Company, whose address for purposes of this filing is **5285 Williams Circle, Suite 2000 Tucson, Arizona 85711** intends to hold the 188 mining claims and / or mill sites described in Exhibit A attached herewith, by payment of the annual claim maintenance fee of \$140.00 per claim or site. The total amount owed therefore is **\$26,320.00** to hold these claims for the year ending September 1, 2014.

The attached Exhibit A lists the individual claim names, BLM serial numbers, and book and page number for the county records. The claims and/or sites are located in Pima County, AZ

The recorded documents and any notices of acknowledgments concerning the above mentioned claims should be sent to my attention at the address listed above.

Sincerely,

J. Chris Pfahl
J. Chris Pfahl
Corporate Land Manager
Enclosures

ENTERED IN COMPUTER
RE 8.6.13

NO. OF CLAIMS 188
AMOUNT \$26,320.00
RECEIPT NO. 2836734
INIT. A.H.

** BLM-ASO**

EXHIBIT A
Unpatented Mining Claims
Pima County, Arizona

1
2
3
4
5
6
7
8
9
10
11
12
13
14
15
16
17
18
19
20
21
22
23
24
25
26
27
28
29
30
31
32
33
34
35
36
37
38
39
40
41
42
43

AMC Serial No.	Claim Name	Recording Data		Township & Range	Section
		Book	Page		
22865	Piba No. 3	3006	156	17S 12E	12
22866	Piba No. 4	3006	157	17S 12E	12
22867	Peak No. 1	444	77	17S 12E	12
22868	Peak No. 2	444	78	17S 12E	12
22869	Peak No. 3	444	79	17S 12E	12
22870	Peak No. 4	444	80	17S 12E	12
22871	Peak No. 5	444	81	17S 12E	12
22872	Peak No. 6	444	82	17S 12E	12
22873	Peak No. 7	1201	298	17S 12E	12
22874	Peak No. 8	973	248	17S 12E	12
22875	Peak No. 9	444	85	17S 12E	12
22876	Peak No. 10	444	86	17S 12E	12
22877	Peak No. 11	444	87	17S 12E	12
22878	Alpha No. 73	3053	187	17S 12E	12
22879	Ban-Ana-PI No.1	3108	340	17S 12E	12
22880	Ban-Ana-PI No.2	3108	341	17S 12E	12
24403	Ute	922	597	16S 12E	35
24404	Piute	922	595	16S 12E	35
24405	Comanche	1681	457	16S 12E	35
24406	Hopi	891	379	16S 12E	35
24410	Yaqui	1083	407	16S 12E	35
24411	Algonquin	1083	405	16S 12E	35
24412	Iroquois	1083	408	16S 12E	35
24413	Pueblo	1877	167	16S 12E	35
24414	Acoma	1110	221	16S 12E	35
24430	Blitz No. 6	76	568	17S 12E	12
24433	Blitz No. 9	76	571	17S 12E	12
24437	Cholla No. 1	371	546	17S 12E	1,12
24438	Cholla No. 2	371	547	17S 12E	12
24439	Cholla No. 3	371	548	17S 12E	12
24440	Cholla No. 4	371	549	17S 12E	12
24441	Cholla No. 5	371	550	17S 12E	12
24442	Cholla No. 6	371	551	17S 12E	12
24443	Cholla No. 7	371	552	17S 12E	1,12
24444	Cholla No. 8	371	553	17S 12E	1
24445	Valle	73	448	17S 12E	12
24446	Valle No. 2	433	164	17S 12E	12
24450	Valle No. 6	458	427	17S 12E	12
37759	Alpha No. 15	2662	111	17S 12E	1
37760	Alpha No. 17	1201	249	17S 12E	1,12
37761	Alpha No. 18	1201	250	17S 12E	1,12
37762	Alpha No. 19	1201	251	17S 12E	12
37763	Alpha No. 23	2662	115	17S 12E	1

RECEIVED
 BLM AZ STATE OFFICE
 PHOENIX, ARIZONA
 2013 JUL 19 A 9 57

Exhibit A
 Unpatented Mining Claims
 Pima County, Arizona

	AMC Serial No.	Claim Name	Recording Data		Township & Range	Section
			Book	Page		
44	37764	Alpha No. 35	1201	260	17S 12E, 17S 13E	1,12, 6,7
45	37765	Alpha No. 36	1201	261	17S 13E,	7
46	37766	Alpha No. 41	1201	266	17S 12E	12
47	37767	Alpha No. 56	1201	269	17S 13E	6,7
48	37768	Alpha No. 57	1201	270	17S 13E	6
49	37769	Alpha No. 60	1201	271	17S 13E	6,7
50	37770	Alpha No. 61	1201	272	17S 13E	6
51	37771	Alpha No. 62	1201	273	17S 13E	6
52	37772	Alpha No. 63	1201	274	17S 13E	6
53	37773	Alpha No. 64	1201	275	17S 13E	6,7
54	37774	Alpha No. 65	1201	276	17S 13E	6,7
55	37775	Alpha No. 66	1201	277	17S 13E	7
56	37776	Alpha No. 67	1201	278	17S 13E	7
57	37777	Alpha No. 68	1201	279	17S 13E	7
58	37778	Alpha No. 69	1201	280	17S 13E	6
59	37779	Alpha No. 70	1201	281	17S 13E	6
60	37780	Alpha No. 71	1201	282	17S 13E	6
61	37781	Alpha No. 72	1201	283	17S 12E	12
62	37782	Alpha No. 74	1201	285	17S 12E	12
63	37783	Alpha No. 75	1201	286	17S 12E	12
64	37784	Alpha No. 76	1201	287	17S 12E	12
65	37785	Alpha No. 79	3053	183	17S 13E 17S 12E	7 12
66	37786	Alpha No. 80	3053	182	17S 13E	7
67	37787	Alpha No. 82	3053	189	17S 12E	12
68	37788	Alpha No. 83	3053	188	17S 13E	7
69	37789	Bapi No. 1	3053	185	17S 13E	7
70	37790	Bapi No. 2	3098	746	17S 12E	12
71	37855	EBA	4533	913	17S 12E	12
72	37856	EBE	4533	914	17S 13E	15
73	37857	EBI	4533	915	17S 13E	15
74	37858	EBO	4533	916	17S 13E	15
75	37859	EBU	4533	917	17S 13E	15
76	37860	ECA	4533	918	17S 13E	15
77	37861	ECE	4533	919	17S 13E	15
78	37862	ECI	4533	920	17S 13E	15
79	37863	ECO	1533	921	17S 13E	15
80	37864	ECU	4533	922	17S 13E	15,22
81	37865	EDA	4533	923	17S 13E	15
82	37866	EDE	4533	924	17S 13E	15
83	37867	EDI	4533	925	17S 13E	15

RECEIVED
 BLM AZ STATE OFFICE
 PHOENIX, ARIZONA
 2013 JUL 19 A P M

EXHIBIT A
Unpatented Mining Claims
Pima County, Arizona

	AMC Serial No.	Claim Name	Recording Data		Township & Range	Section
			Book	Page		
84	37868	EDO	4533	926	17S 13E	15
85	37869	EDU	4533	927	17S 13E	15
86	37870	EFA	4533	928	17S 13E	15
87	37871	EFE	4533	929	17S 13E	15
88	37872	EFI	4533	930	17S 13E	15,22
89	37873	EFO	4533	931	17S 13E	15
90	37874	EFU	4533	932	17S 13E	15
91	37875	EGA	4533	933	17S 13E	15
92	37876	EGE	4533	934	17S 13E	15
93	37877	EGI	4533	935	17S 13E	15
94	37878	EGO	4533	936	17S 13E	15
95	37879	EGU	4533	937	17S 13E	15
96	37880	EHA	4533	938	17S 13E	15
97	37881	EHE	4533	939	17S 13E	15,22
98	37882	EHI	4533	940	17S 13E	15,14
99	37883	EHO	4533	941	17S 13S	15,14
100	37884	EHU	4533	942	17S 13S	15,14
101	37885	EJA	4533	943	17S 13E	15,14
102	37886	EJE	4533	944	17S 13E	15,14
103	37887	EJI	4533	945	17S 13E	15,14
104	37888	EJO	4533	946	17S 13E	15,14
105	37889	EJU	4533	947	17S 13E	15,14
106	37890	EKA	4533	948	17S 13E	15,14,22,23
107	61261	Mission No. 3	6104	1470/1471	17S 13E	6
108	61262	Mission No. 4	7673	910/911	17S 13E	6
109	61263	Mission No. 5	6104	1474/1475	17S 13E	5
110	61264	Mission No. 6	6104	1476/1477	17S 13E	6
111	61265	Mission No. 7	6104	1478/1479	17S 13E	6
112	61266	Mission No. 8	6104	1480/1481	17S 13E	5
113	61267	Mission No. 9	6104	1482/1483	17S 13E	6
114	61628	Mission No. 12	6104	1484/1485	17S 13E	6
115	61269	Mission No. 18	6104	1486/1487	17S 13E	5
116	61270	Mission No. 19	6104	1488/1489	17S 13E	5
117	61271	FED No. 5	6104	1490/1491	17S 13E	6
118	61272	FED No. 7	7673	904/905	17S 13E	6
119	61273	FED No. 9	6104	1494/1495	17S 13E	6
120	61274	FED No. 10	6104	1496/1497	17S 13E	6
121	61275	FED No. 11	6104	1498/1499	17S 13E	6
122	61276	FED No. 12	6104	1500/1501	17S 13E	6
123	61277	FED No. 31	6104	1502/1503	17S 13E	6
124	61278	FED No. 32	6104	1504/1505	17S 13E	6
125	61279	FED No. 33	6104	1506/1507	17S 13E	6
126	61280	FMR No. 5	6104	1508/1509	17S 13E	5
127	61281	FMR No. 6	6104	1510/1511	17S 13E	5

RECEIVED
 BLM AZ STATE OFFICE
 2013 JUL 19 A 9:57

Exhibit A
Unpatented Mining Claims
Pima County, Arizona

	AMC Serial No.	Claim Name	Recording Data		Township & Range	Section
			Book	Page		
128	61282	FMR No. 7	6104	1512/1513	17S 13E	5
129	61283	FMR No. 8	6104	1514/1515	17S 13E	5
130	61284	FMR No. 9	6104	1516/1517	17S 13E	5
131	61285	FMR No. 10	6104	1518/1519	17S 13E	5
132	61286	FMR No. 11	6104	1520/1521	17S 13E	5
133	61287	FMR No. 12	6104	1522/1523	17S 13E	5
134	61288	FMR No. 13	6104	1524/1525	17S 13E	5
135	61289	FMR No. 14	6104	1526/1527	17S 13E	5
136	61290	FMR No. 15	6104	1528/1529	17S 13E	5
137	61291	FMR No. 16	6104	1530/1531	17S 13E	5
138	61292	FMR No. 17	7673	908/909	17S 13E	5.8
139	61293	FMR No. 18	7673	906/907	17S 13E	5.8
140	307734	Mojave 1	8861	943	16S 12E	35
141	307735	Yuma 1	8861	940	16S 12E	35
142	307736	Pima 1	8861	937	16S 12E	35
143	307737	Yavapai 1	8861	934	16S 12E	35
144	307738	Papago 1	8861	931	16S 12E	35
145	307739	Key 1	8861	928	16S 12E	35
146	307740	Lime 1A	8861	925	16S 12E	35
147	307741	Lime 4A	8861	922	16S 12E	35
148	324410	RH-1	9365	593/594	17S 13E	8
149	324411	RH-2	9365	595/596	17S 13E	8
150	324412	RH-3	9365	597/598	17S 13E	8
151	324413	RH-4	9365	599/600	17S 13E	8
152	324414	RH-5	9365	601/602	17S 13E	8
153	324415	RH-6	9365	603/604	17S 13E	8
154	324416	RH-7	9365	605/606	17S 13E	8
155	324417	RH-8	9365	607/608	17S 13E	8
156	324418	RH-9	9365	609/610	17S 13E	8
157	324419	RH-10	9365	611/612	17S 13E	8
158	324420	RH-11	9365	613/614	17S 13E	8
159	324421	RH-12	9365	615/616	17S 13E	8
160	324422	RH-13	9365	617/618	17S 13E	8
161	324423	RH-14	9365	619/620	17S 13E	8
162	324424	RH-15	9365	621/622	17S 13E	8
163	324425	RH-16	9365	623/624	17S 13E	8
164	324426	RH-17	9365	625/626	17S 13E	8
165	324427	RH-18	9365	627/628	17S 13E	8
166	324428	RH-19	9365	629/630	17S 13E	8
167	324429	RH-20	9365	631/632	17S 13E	8
168	324430	RH-21	9365	633/634	17S 13E	8
169	324431	RH-22	9365	635/636	17S 13E	8
170	324432	RH-23	9365	637/638	17S 13E	8
171	324433	RH-24	9365	639/640	17S 13E	8

RECEIVED
 BLM AT STATE OFFICE
 PHOENIX, ARIZONA
 2018 JUL 19 A 9:57

Unpatented Mining Claims
Pima County, Arizona

	AMC Serial No.	Claim Name	Recording Data		Township & Range	Section
			Book	Page		
172	324434	RH-25	9365	641/642	17S 13E	8
173	324435	RH-26	9365	643/644	17S 13E	8
174	324436	RH-27	9365	645/646	17S 13E	8
175	324437	RH-28	9365	647/648	17S 13E	8
176	324438	RH-29	9365	649/650	17S 13E	8
177	324439	RH-30	9365	651/652	17S 13E	8
178	324440	RH-31	9365	653/654	17S 13E	8
179	324441	RH-32	9365	655/656	17S 13E	8
180	324442	RH-33	9365	657/658	17S 13E	8
181	324443	RH-34	9365	659/660	17S 13E	8
182	324444	RH-35	9365	661/662	17S 13E	8
183	324445	RH-36	9365	663/664	17S 13E	8
184	331295	Bucco-1	9830	2303/2304	17S 12E	12
185	331296	Bucco-2	9830	2305/2306	17S 12E	12
186	331297	Bucco-3	9830	2307/2308	17S 12E	12
187	331298	Bucco-4	9830	2309/2310	17S 12E	12
188	331299	Bucco-5	9830	2311/2312	17S 12E	12

Total 188 Claims

RECEIVED
PIMA STATE OFFICE
2013 JUL 19 A 9:57
PHOENIX, ARIZONA

United States Department of the Interior
Bureau of Land Management
 LANDS/RECREATION & PLANNING
 ONE N CENTRAL AVE
 PHOENIX, AZ 85004 -2203
 Phone: 602-417-9200

Receipt

No: 2836734

Transaction #: 2922260	
Date of Transaction: 07/22/2013	
CUSTOMER:	
ASARCO LLC 5285 E WILLIAMS CIR STE 2000 TUCSON, AZ 85711-7711 US	

LINE #	QTY	DESCRIPTION	REMARKS	UNIT PRICE	TOTAL
1	1.00	LOCATABLE MINERALS / MINING CLAIMS-NOT NEW-UNADJUD, ONE AUTH NO. ONLY / MINING CLAIM MONEY RECEIVED CASES: AMC22865/\$26320.00	MAINT FEE PYMNT (188) 2014 / NOI (188) 2014	- n/a -	26320.00
TOTAL:					\$26,320.00

PAYMENT INFORMATION			
1	AMOUNT:	26320.00	POSTMARKED: 07/17/2013
	TYPE:	CHECK	RECEIVED: 07/19/2013
	CHECK NO:	5942	
	NAME:	ASARCO LLC 5285 E WILLIAMS CIR STE 2000 TUCSON AZ 85711-7711 US	

REMARKS

This receipt was generated by the automated BLM Collections and Billing System and is a paper representation of a portion of the official electronic record contained therein.

COPY



Amc 22807 Amc 24397
37759
Amc 307734
324410
331295
61261

Thomas L. Aldrich
Vice President of Environmental Affairs

Direct Dial: (520) 798-7749
Taldrich@asarco.com

December 28, 2012

VIA CERTIFIED MAIL

Bureau of Land Management
Arizona State Office
One North Central Avenue, Suite 800
Phoenix, Arizona 85004-4427

RECEIVED
BLM AZ STATE OFFICE
2013 JAN -3 A 2:35
PHOENIX, ARIZONA

Re: Notice of Intent to Hold Unpatented Mining Claims and Payment
of Filing Fee of \$10.00 per Claim

To whom it may concern:

On behalf of ASARCO LLC enclosed please find a Notice of Intent to Hold for 188 mining claims as recorded in the Official Records of the County Recorder of Pima County on August 17 2012 as instrument number 20122300092 ("Notice of Intent"). Also enclosed is a check in the amount of \$1,880.00 for payment of the required \$10.00 per claim filing fee ("Filing Fees").

To the extent required and/or applicable, the Notice of Intent and the Filing Fees are being submitted in compliance with 30 U.S.C. § 28f, as amended, 43 U.S.C. § 1744, as amended, and other implementing Bureau of Land Management regulations.

If you have any questions, please to not hesitate to contact me at the address, telephone number or email address listed above on this letterhead. I am not available; please speak to our Land Manager, J. Chris Pfahl. His telephone number is (520) 356-2269 and email address is jcpfahl@asarco.com.

Sincerely,

NO. OF CLAIMS 188
AMOUNT \$1880.00
RECEIPT NO. 2718476
INIT. CAH

Thomas L. Aldrich
Vice President of Environmental Affairs

Enclosures

** BLM-ASO**

ENTERED INTO COMPUTER

1/26/13 AT

COPY

COPY

F. ANN RODRIGUEZ, RECORDER
Recorded By: HEM
DEPUTY RECORDER
2057



SEQUENCE: 20122300092
NO. PAGES: 7
NTINT 08/17/2012 9:37
MAIL
AMOUNT PAID: \$12.00

MAIL
ASARCO LLC
5285 E WILLIAMS CIR 2000
TUCSON AZ 85711



July 27, 2012

When Recorded Return to:

J. Chris Pfahl
ASARCO LLC
5285 East Williams Circle
Suite 2000
Tucson, AZ 85711

~~NO. OF CLAIMS
AMOUNT
RECEIPT NO.
NIT~~
** PIMA ASO **

NOTICE OF INTENT TO HOLD

To Whom It May Concern:

ASARCO LLC is a Delaware Limited Liability Company and authorized to do business in the State of Arizona. This document is prepared and being recorded to comply with R.C.M. 82-2-103. Pursuant to P.L. 102-381 which Public Law requires the payment of a holding fee in lieu of performing annual assessment work on unpatented mining claims for the assessment year ending **September 1, 2013**, ASARCO MISSION COMPLEX LLC paid to the Arizona State Office of the Bureau of Land Management on **July 16, 2012**, the amount of **\$140.00** for each of the unpatented lode mining claims and / or mill sites listed on Exhibit A attached hereto and held under the General Mining Law of 1872. The receipt from the Bureau of Land Management for such payment is also attached herewith.

Therefore, ASARCO LLC intends to hold those certain unpatented lode claims and / or mill sites situated in **Pima County, Arizona**. The Bureau of Land Management serial numbers, together with the name, docket and page of the official records in **Pima County, Arizona** are shown on Exhibit A attached hereto and made a part thereof.

This notice is given with respect to the assessment year **2012 and 2013**

Sincerely,

J. Chris Pfahl
Agent for ASARCO LLC

State of Arizona)
County of Pima) ss.

RECEIVED
PIMA COUNTY OFFICE
2012 JAN -3 A 2:35
PHOENIX, ARIZONA

The foregoing instrument was acknowledged before me on the 26th day of July 2012, by J. Chris Pfahl as agent for ASARCO LLC, on behalf of the Company.

JACQUELINE HAAS
Notary Public - State of Arizona
PIMA COUNTY
My Commission Expires

United States Department of the Interior
 Bureau of Land Management
 LANDS/RECREATION & PLANNING
 ONE N CENTRAL AVE
 PHOENIX, AZ 85004 -2203
 Phone: 602-417-9200

Receipt

No: 2609280

Transaction #: 2689417	
Date of Transaction: 07/16/2012	
CUSTOMER:	
ASARCO LLC 5285 E WILLIAMS CIR STE 2000 TUCSON, AZ 85711-7711 US	

LINE #	QTY	DESCRIPTION	REMARKS	UNIT PRICE	TOTAL
1	1.00	LOCATABLE MINERALS / MINING CLAIMS- NOT NEW-UNADJUD, ONE AUTH NO. ONLY / MINING CLAIM MONEY RECEIVED CASES: AMC22865/\$26320.00	MAINT FEE PYMNT (188) 2013 / NOI	- n/a -	26320.00
TOTAL:					\$26,320.00

PAYMENT INFORMATION			
1	AMOUNT:	26320.00	POSTMARKED: N/A
	TYPE:	CHECK	RECEIVED: 07/16/2012
	CHECK NO:	5403	
	NAME:	ASARCO LLC 5285 E WILLIAMS CIR STE 2000 TUCSON AZ 85711-7711 US	

REMARKS

This receipt was generated by the automated BLM Collections and Billing System and is a paper representation of a portion of the official electronic record contained therein.

RECEIVED
 PHOENIX, ARIZONA
 2013 JAN -3 A 2:35
 STAFF OFFICE

Exhibit A
 Unpatented Mining Claims
 Pima County, Arizona

	AMC Serial No.	Claim Name	Recording Data		Township & Range	Section
			Book	Page		
1	22865	Piba No. 3	3006	156	17S 12E	12
2	22866	Piba No. 4	3006	157	17S 12E	12
3	22867	Peak No. 1	444	77	17S 12E	12
4	22868	Peak No. 2	444	78	17S 12E	12
5	22869	Peak No. 3	444	79	17S 12E	12
6	22870	Peak No. 4	444	80	17S 12E	12
7	22871	Peak No. 5	444	81	17S 12E	12
8	22872	Peak No. 6	444	82	17S 12E	12
9	22873	Peak No. 7	1201	298	17S 12E	12
10	22874	Peak No. 8	973	248	17S 12E	12
11	22875	Peak No. 9	444	85	17S 12E	12
12	22876	Peak No. 10	444	86	17S 12E	12
13	22877	Peak No. 11	444	87	17S 12E	12
14	22878	Alpha No. 73	3053	187	17S 12E	12
15	22879	Ban-Ana-PI No.1	3108	340	17S 12E	12
16	22880	Ban-Ana-PI No.2	3108	341	17S 12E	12
17	24403	Ute	922	597	16S 12E	35
18	24404	Piute	922	595	16S 12E	35
19	24405	Comanche	1681	457	16S 12E	35
20	24406	Hopi	891	379	16S 12E	35
21	24410	Yaqui	1083	407	16S 12E	35
22	24411	Algonquin	1083	405	16S 12E	35
23	24412	Iroquois	1083	408	16S 12E	35
24	24413	Pueblo	1877	167	16S 12E	35
25	24414	Acoma	1110	221	16S 12E	35
26	24430	Blitz No. 6	76	568	17S 12E	12
27	24433	Blitz No. 9	76	571	17S 12E	12
28	24437	Cholla No. 1	371	546	17S 12E	1,12
29	24438	Cholla No. 2	371	547	17S 12E	12
30	24439	Cholla No. 3	371	548	17S 12E	12
31	24440	Cholla No. 4	371	549	17S 12E	12
32	24441	Cholla No. 5	371	550	17S 12E	12
33	24442	Cholla No. 6	371	551	17S 12E	12
34	24443	Cholla No. 7	371	552	17S 12E	1,12
35	24444	Cholla No. 8	371	553	17S 12E	1
36	24445	Valle	73	448	17S 12E	12
37	24446	Valle No. 2	433	164	17S 12E	12
38	24450	Valle No. 6	458	427	17S 12E	12
39	37759	Alpha No. 15	2662	111	17S 12E	1
40	37760	Alpha No. 17	1201	249	17S 12E	1,12
41	37761	Alpha No. 18	1201	250	17S 12E	1,12
42	37762	Alpha No. 19	1201	251	17S 12E	12
43	37763	Alpha No. 23	2662	115	17S 12E	1

RECEIVED
 BLM AZ STATE OFFICE
 PHOENIX, ARIZONA
 2011 JAN - 3 A 2:35

RECEIVED
 BLM AZ STATE OFFICE
 PHOENIX, ARIZONA
 2012 JUL 16 P 12:12

Exhibit A
Unpatented Mining Claims
Pima County, Arizona

	AMC Serial No.	Claim Name	Recording Data		Township & Range	Section
			Book	Page		
44	37764	Alpha No. 35	1201	260	17S 12E, 17S 13E	1,12, 6,7
45	37765	Alpha No. 36	1201	261	17S 13E, 17S 12E	7, 12
46	37766	Alpha No. 41	1201	266	17S 13E	6,7
47	37767	Alpha No. 56	1201	269	17S 13E	6
48	37768	Alpha No. 57	1201	270	17S 13E	6,7
49	37769	Alpha No. 60	1201	271	17S 13E	6
50	37770	Alpha No. 61	1201	272	17S 13E	6
51	37771	Alpha No. 62	1201	273	17S 13E	6
52	37772	Alpha No. 63	1201	274	17S 13E	6,7
53	37773	Alpha No. 64	1201	275	17S 13E	6,7
54	37774	Alpha No. 65	1201	276	17S 13E	7
55	37775	Alpha No. 66	1201	277	17S 13E	7
56	37776	Alpha No. 67	1201	278	17S 13E	7
57	37777	Alpha No. 68	1201	279	17S 13E	6
58	37778	Alpha No. 69	1201	280	17S 13E	6
59	37779	Alpha No. 70	1201	281	17S 13E	6
60	37780	Alpha No. 71	1201	282	17S 12E	12
61	37781	Alpha No. 72	1201	283	17S 12E	12
62	37782	Alpha No. 74	1201	285	17S 12E	12
63	37783	Alpha No. 75	1201	286	17S 12E	12
64	37784	Alpha No. 76	1201	287	17S 12E	12
65	37785	Alpha No. 79	3053	183	17S 13E, 17S 12E	7, 12
66	37786	Alpha No. 80	3053	182	17S 13E, 17S 12E	7, 12
67	37787	Alpha No. 82	3053	189	17S 13E	7
68	37788	Alpha No. 83	3053	188	17S 13E	7
69	37789	Bapi No. 1	3053	185	17S 12E	12
70	37790	Bapi No. 2	3098	746	17S 12E	12
71	37855	EBA	4533	913	17S 13E	15
72	37856	EBE	4533	914	17S 13E	15
73	37857	EBI	4533	915	17S 13E	15
74	37858	EBO	4533	916	17S 13E	15
75	37859	EBU	4533	917	17S 13E	15
76	37860	ECA	4533	918	17S 13E	15
77	37861	ECE	4533	919	17S 13E	15
78	37862	ECI	4533	920	17S 13E	15
79	37863	ECO	1533	921	17S 13E	15,22
80	37864	ECU	4533	922	17S 13E	15
81	37865	EDA	4533	923	17S 13E	15
82	37866	EDE	4533	924	17S 13E	15
83	37867	EDI	4533	925	17S 13E	15

RECEIVED
 PHOENIX, ARIZONA
 2013 JAN - 3 A 2:36
 BLM AZ STATE OFFICE

RECEIVED
 PHOENIX, ARIZONA
 2012 JUL 16 P 2:12
 BLM AZ STATE OFFICE

Exhibit A
 Unpatented Mining Claims
 Pima County, Arizona

	AMC Serial No.	Claim Name	Recording Data		Township & Range	Section
			Book	Page		
84	37868	EDO	4533	926	17S 13E	15
85	37869	EDU	4533	927	17S 13E	15
86	37870	EFA	4533	928	17S 13E	15
87	37871	EFE	4533	929	17S 13E	15
88	37872	EFI	4533	930	17S 13E	15,22
89	37873	EFO	4533	931	17S 13E	15
90	37874	EFU	4533	932	17S 13E	15
91	37875	EGA	4533	933	17S 13E	15
92	37876	EGE	4533	934	17S 13E	15
93	37877	EGI	4533	935	17S 13E	15
94	37878	EGO	4533	936	17S 13E	15
95	37879	EGU	4533	937	17S 13E	15
96	37880	EHA	4533	938	17S 13E	15
97	37881	EHE	4533	939	17S 13E	15,22
98	37882	EHI	4533	940	17S 13E	15,14
99	37883	EHO	4533	941	17S 13S	15,14
100	37884	EHU	4533	942	17S 13S	15,14
101	37885	EJA	4533	943	17S 13E	15,14
102	37886	EJE	4533	944	17S 13E	15,14
103	37887	EJI	4533	945	17S 13E	15,14
104	37888	EJO	4533	946	17S 13E	15,14
105	37889	EJU	4533	947	17S 13E	15,14
106	37890	EKA	4533	948	17S 13E	15,14,22,23
107	61261	Mission No. 3	6104	1470/1471	17S 13E	6
108	61262	Mission No. 4	7673	910/911	17S 13E	6
109	61263	Mission No. 5	6104	1474/1475	17S 13E	6
110	61264	Mission No. 6	6104	1476/1477	17S 13E	6
111	61265	Mission No. 7	6104	1478/1479	17S 13E	6
112	61266	Mission No. 8	6104	1480/1481	17S 13E	5
113	61267	Mission No. 9	6104	1482/1483	17S 13E	6
114	61628	Mission No. 12	6104	1484/1485	17S 13E	6
115	61269	Mission No. 18	6104	1486/1487	17S 13E	5
116	61270	Mission No. 19	6104	1488/1489	17S 13E	5
117	61271	FED No. 5	6104	1490/1491	17S 13E	6
118	61272	FED No. 7	7673	904/905	17S 13E	6
119	61273	FED No. 9	6104	1494/1495	17S 13E	6
120	61274	FED No. 10	6104	1496/1497	17S 13E	6
121	61275	FED No. 11	6104	1498/1499	17S 13E	6
122	61276	FED No. 12	6104	1500/1501	17S 13E	6
123	61277	FED No. 31	6104	1502/1503	17S 13E	6
124	61278	FED No. 32	6104	1504/1505	17S 13E	6
125	61279	FED No. 33	6104	1506/1507	17S 13E	6
126	61280	FMR No. 5	6104	1508/1509	17S 13E	5
127	61281	FMR No. 6	6104	1510/1511	17S 13E	5

RECEIVED
 PHOENIX, ARIZONA
 2013 JAN -3 A 2:38
 2012 JUL 16 P 12:12
 BLM AZ STATE OFFICE

Exhibit A
 Unpatented Mining Claims
 Pima County, Arizona

	AMC Serial No.	Claim Name	Recording Data		Township & Range	Section
			Book	Page		
128	61282	FMR No. 7	6104	1512/1513	17S 13E	5
129	61283	FMR No. 8	6104	1514/1515	17S 13E	5
130	61284	FMR No. 9	6104	1516/1517	17S 13E	5
131	61285	FMR No. 10	6104	1518/1519	17S 13E	5
132	61286	FMR No. 11	6104	1520/1521	17S 13E	5
133	61287	FMR No. 12	6104	1522/1523	17S 13E	5
134	61288	FMR No. 13	6104	1524/1525	17S 13E	5
135	61289	FMR No. 14	6104	1526/1527	17S 13E	5
136	61290	FMR No. 15	6104	1528/1529	17S 13E	5
137	61291	FMR No. 16	6104	1530/1531	17S 13E	5
138	61292	FMR No. 17	7673	908/909	17S 13E	5,8
139	61293	FMR No. 18	7673	906/907	17S 13E	5,8
140	307734	Mojave 1	8861	943	16S 12E	35
141	307735	Yuma 1	8861	940	16S 12E	35
142	307736	Pima 1	8861	937	16S 12E	35
143	307737	Yavapai 1	8861	934	16S 12E	35
144	307738	Papago 1	8861	931	16S 12E	35
145	307739	Key 1	8861	928	16S 12E	35
146	307740	Lime 1A	8861	925	16S 12E	35
147	307741	Lime 4A	8861	922	16S 12E	35
148	324410	RH-1	9365	593/594	17S 13E	8
149	324411	RH-2	9365	595/596	17S 13E	8
150	324412	RH-3	9365	597/598	17S 13E	8
151	324413	RH-4	9365	599/600	17S 13E	8
152	324414	RH-5	9365	601/602	17S 13E	8
153	324415	RH-6	9365	603/604	17S 13E	8
154	324416	RH-7	9365	605/606	17S 13E	8
155	324417	RH-8	9365	607/608	17S 13E	8
156	324418	RH-9	9365	609/610	17S 13E	8
157	324419	RH-10	9365	611/612	17S 13E	8
158	324420	RH-11	9365	613/614	17S 13E	8
159	324421	RH-12	9365	615/616	17S 13E	8
160	324422	RH-13	9365	617/618	17S 13E	8
161	324423	RH-14	9365	619/620	17S 13E	8
162	324424	RH-15	9365	621/622	17S 13E	8
163	324425	RH-16	9365	623/624	17S 13E	8
164	324426	RH-17	9365	625/626	17S 13E	8
165	324427	RH-18	9365	627/628	17S 13E	8
166	324428	RH-19	9365	629/630	17S 13E	8
167	324429	RH-20	9365	631/632	17S 13E	8
168	324430	RH-21	9365	633/634	17S 13E	8
169	324431	RH-22	9365	635/636	17S 13E	8
170	324432	RH-23	9365	637/638	17S 13E	8
171	324433	RH-24	9365	639/640	17S 13E	8

2011 JAN - 3 A 2:36
 RECEIVED
 BLM AZ STATE OFFICE

2012 JUL 16 P 2:12
 RECEIVED
 BLM AZ STATE OFFICE
 PHOENIX, ARIZONA

**Exhibit A
Unpatented Mining Claims
Pima County, Arizona**

	AMC Serial No.	Claim Name	Recording Data		Township & Range	Section
			Book	Page		
172	324434	RH-25	9365	641/642	17S 13E	8
173	324435	RH-26	9365	643/644	17S 13E	8
174	324436	RH-27	9365	645/646	17S 13E	8
175	324437	RH-28	9365	647/648	17S 13E	8
176	324438	RH-29	9365	649/650	17S 13E	8
177	324439	RH-30	9365	651/652	17S 13E	8
178	324440	RH-31	9365	653/654	17S 13E	8
179	324441	RH-32	9365	655/656	17S 13E	8
180	324442	RH-33	9365	657/658	17S 13E	8
181	324443	RH-34	9365	659/660	17S 13E	8
182	324444	RH-35	9365	661/662	17S 13E	8
183	324445	RH-36	9365	663/664	17S 13E	8
184	331295	Bucco-1	9830	2303/2304	17S 12E	12
185	331296	Bucco-2	9830	2305/2306	17S 12E	12
186	331297	Bucco-3	9830	2307/2308	17S 12E	12
187	331298	Bucco-4	9830	2309/2310	17S 12E	12
188	331299	Bucco-5	9830	2311/2312	17S 12E	12

Total 188 Claims

RECEIVED
BLM AZ STATE OFFICE
2013 JAN -3 A 2:36
PHOENIX, ARIZONA

RECEIVED
BLM AZ STATE OFFICE
2012 JUL 16 P 12:12
PHOENIX, ARIZONA

COPY

RECEIVED
BLM AZ STATE OFFICE
2013 JAN -3 A 2:05
PHOENIX, ARIZONA



ASARCO
GRUPO MEXICO

5285 E Williams Circle, Suite 2000 • Tucson, Arizona 85711



1006

85004

U.S. POSTAGE
PAID
TUCSON, AZ
85711
DEC 28, 12
AMOUNT

\$0.40
00095527-14



Bureau of Land Management
Arizona State Office
One North Central Avenue, Suite 800
Phoenix, Arizona 85004-4427

**United States Department of the Interior
Bureau of Land Management
LANDS/RECREATION & PLANNING
ONE N CENTRAL AVE
PHOENIX, AZ 85004 -2203
Phone: 602-417-9200**

Receipt

No: 2718416

Transaction #: 2800878		ENTERED INTO COMPUTER
Date of Transaction: 01/03/2013		
CUSTOMER:		
	ASARCO LLC 5285 E WILLIAMS CIR STE 2000 TUCSON, AZ 85711-7711 US	

LINE #	QTY	DESCRIPTION	REMARKS	UNIT PRICE	TOTAL
1	1.00	LOCATABLE MINERALS / MINING CLAIMS- NOT NEW-UNADJUD, ONE AUTH NO. ONLY / MINING CLAIM MONEY RECEIVED CASES: AMC22865/\$1880.00	NOI - 188	- n/a -	1880.00
TOTAL:					\$1,880.00

PAYMENT INFORMATION			
1	AMOUNT:	1880.00	POSTMARKED: N/A
	TYPE:	CHECK	RECEIVED: 01/03/2013
	CHECK NO:	5622	
	NAME:	ASARCO LLC 5285 E WILLIAMS CIR STE 2000 TUCSON AZ 85711-7711 US	

REMARKS

This receipt was generated by the automated BLM Collections and Billing System and is a paper representation of a portion of the official electronic record contained therein.



Amc 22807
24397
37759
61261

307734
324410
331295

RECEIVED
BLM AZ STATE OFFICE
2012 JUL 16 P 12:12
PHOENIX, ARIZONA

July 12, 2012

Arizona State Office
Bureau of Land Management
Department of the Interior
Suite 800
One North Central Avenue
Phoenix, AZ 85004-4427
602-417-9200

Notice of Intent to Hold and Payment of Annual Claim Maintenance Fee 2012/2013

Dear Sir or Madam:

The Final Rule as published in the Federal Register implements provisions of the Interior Department and related agencies, Appropriations Act of 2003 (the "Act") requires an annual rental fee of \$140.00 for each unpatented mining claim and site located and held under the General Mining Law of 1872.

This will serve as notice that ASARCO LLC a Delaware Limited Liability Company, whose address for purposes of this filing is **5285 Williams Circle, Suite 2000 Tucson, Arizona 85711** intends to hold the 188 mining claims and / or mill sites described in Exhibit A attached herewith, by payment of the annual claim maintenance fee of \$140.00 per claim or site. The total amount owed therefore is **\$26,320.00** to hold these claims for the year ending September 1, 2013.

The attached Exhibit A lists the individual claim names, BLM serial numbers, and book and page number for the county records. The claims and/or sites are located in Pima County, AZ

The recorded documents and any notices of acknowledgments concerning the above mentioned claims should be sent to my attention at the address listed above.

Sincerely,

J. Chris Pfahl
Agent for ASARCO LLC
Enclosures

NO. OF CLAIMS 188
AMOUNT \$26,320.00
RECEIPT NO. 2609280
INIT. CPH

**** BLM-ASO****

ENTERED INTO COMPUTER

JUL 24 2012 PB

Exhibit A
 Unpatented Mining Claims
 Pima County, Arizona

AMC Serial No.	Claim Name	Recording Data		Township & Range	Section
		Book	Page		
1 22865	Piba No. 3	3006	156	17S 12E	12
2 22866	Piba No. 4	3006	157	17S 12E	12
3 22867	Peak No. 1	444	77	17S 12E	12
4 22868	Peak No. 2	444	78	17S 12E	12
5 22869	Peak No. 3	444	79	17S 12E	12
6 22870	Peak No. 4	444	80	17S 12E	12
7 22871	Peak No. 5	444	81	17S 12E	12
8 22872	Peak No. 6	444	82	17S 12E	12
9 22873	Peak No. 7	1201	298	17S 12E	12
10 22874	Peak No. 8	973	248	17S 12E	12
11 22875	Peak No. 9	444	85	17S 12E	12
12 22876	Peak No. 10	444	86	17S 12E	12
13 22877	Peak No. 11	444	87	17S 12E	12
14 22878	Alpha No. 73	3053	187	17S 12E	12
15 22879	Ban-Ana-PI No.1	3108	340	17S 12E	12
16 22880	Ban-Ana-PI No.2	3108	341	17S 12E	12
17 24403	Ute	922	597	16S 12E	35
18 24404	Piute	922	595	16S 12E	35
19 24405	Comanche	1681	457	16S 12E	35
20 24406	Hopi	891	379	16S 12E	35
21 24410	Yaqui	1083	407	16S 12E	35
22 24411	Algonquin	1083	405	16S 12E	35
23 24412	Iroquois	1083	408	16S 12E	35
24 24413	Pueblo	1877	167	16S 12E	35
25 24414	Acoma	1110	221	16S 12E	35
26 24430	Blitz No. 6	76	568	17S 12E	12
27 24433	Blitz No. 9	76	571	17S 12E	12
28 24437	Cholla No. 1	371	546	17S 12E	1,12
29 24438	Cholla No. 2	371	547	17S 12E	12
30 24439	Cholla No. 3	371	548	17S 12E	12
31 24440	Cholla No. 4	371	549	17S 12E	12
32 24441	Cholla No. 5	371	550	17S 12E	12
33 24442	Cholla No. 6	371	551	17S 12E	12
34 24443	Cholla No. 7	371	552	17S 12E	1,12
35 24444	Cholla No. 8	371	553	17S 12E	1
36 24445	Valle	73	448	17S 12E	12
37 24446	Valle No. 2	433	164	17S 12E	12
38 24450	Valle No. 6	458	427	17S 12E	12
39 37759	Alpha No. 15	2662	111	17S 12E	1
40 37760	Alpha No. 17	1201	249	17S 12E	1,12
41 37761	Alpha No. 18	1201	250	17S 12E	1,12
42 37762	Alpha No. 19	1201	251	17S 12E	12
43 37763	Alpha No. 23	2662	115	17S 12E	1

RECEIVED
 BLM AZ STATE OFFICE
 PHOENIX, ARIZONA
 2012 JUL 16 P 12:12

Exhibit A
Unpatented Mining Claims
Pima County, Arizona

	AMC Serial No.	Claim Name	Recording Data		Township & Range	Section
			Book	Page		
44	37764	Alpha No. 35	1201	260	17S 12E, 17S 13E	1,12, 6,7
45	37765	Alpha No. 36	1201	261	17S 13E, 17S 12E	7 12
46	37766	Alpha No. 41	1201	266	17S 13E	6,7
47	37767	Alpha No. 56	1201	269	17S 13E	6
48	37768	Alpha No. 57	1201	270	17S 13E	6,7
49	37769	Alpha No. 60	1201	271	17S 13E	6
50	37770	Alpha No. 61	1201	272	17S 13E	6
51	37771	Alpha No. 62	1201	273	17S 13E	6
52	37772	Alpha No. 63	1201	274	17S 13E	6,7
53	37773	Alpha No. 64	1201	275	17S 13E	6,7
54	37774	Alpha No. 65	1201	276	17S 13E	7
55	37775	Alpha No. 66	1201	277	17S 13E	7
56	37776	Alpha No. 67	1201	278	17S 13E	7
57	37777	Alpha No. 68	1201	279	17S 13E	6
58	37778	Alpha No. 69	1201	280	17S 13E	6
59	37779	Alpha No. 70	1201	281	17S 13E	6
60	37780	Alpha No. 71	1201	282	17S 12E	12
61	37781	Alpha No. 72	1201	283	17S 12E	12
62	37782	Alpha No. 74	1201	285	17S 12E	12
63	37783	Alpha No. 75	1201	286	17S 12E	12
64	37784	Alpha No. 76	1201	287	17S 12E	12
					17S 13E	7
65	37785	Alpha No. 79	3053	183	17S 12E	12
					17S 13E	7
66	37786	Alpha No. 80	3053	182	17S 12E	12
67	37787	Alpha No. 82	3053	189	17S 13E	7
68	37788	Alpha No. 83	3053	188	17S 13E	7
69	37789	Bapi No. 1	3053	185	17S 12E	12
70	37790	Bapi No. 2	3098	746	17S 12E	12
71	37855	EBA	4533	913	17S 13E	15
72	37856	EBE	4533	914	17S 13E	15
73	37857	EBI	4533	915	17S 13E	15
74	37858	EBO	4533	916	17S 13E	15
75	37859	EBU	4533	917	17S 13E	15
76	37860	ECA	4533	918	17S 13E	15
77	37861	ECE	4533	919	17S 13E	15
78	37862	ECI	4533	920	17S 13E	15
79	37863	ECO	1533	921	17S 13E	15,22
80	37864	ECU	4533	922	17S 13E	15
81	37865	EDA	4533	923	17S 13E	15
82	37866	EDE	4533	924	17S 13E	15
83	37867	EDI	4533	925	17S 13E	15

RECEIVED
 BLM AZ STATE OFFICE
 PHOENIX, ARIZONA
 2012 JUL 16 P 12:12

Exhibit A
Unpatented Mining Claims
Pima County, Arizona

	AMC Serial No.	Claim Name	Recording Data		Township & Range	Section
			Book	Page		
84	37868	EDO	4533	926	17S 13E	15
85	37869	EDU	4533	927	17S 13E	15
86	37870	EFA	4533	928	17S 13E	15
87	37871	EFE	4533	929	17S 13E	15
88	37872	EFI	4533	930	17S 13E	15,22
89	37873	EFO	4533	931	17S 13E	15
90	37874	EFU	4533	932	17S 13E	15
91	37875	EGA	4533	933	17S 13E	15
92	37876	EGE	4533	934	17S 13E	15
93	37877	EGI	4533	935	17S 13E	15
94	37878	EGO	4533	936	17S 13E	15
95	37879	EGU	4533	937	17S 13E	15
96	37880	EHA	4533	938	17S 13E	15
97	37881	EHE	4533	939	17S 13E	15,22
98	37882	EHI	4533	940	17S 13E	15,14
99	37883	EHO	4533	941	17S 13S	15,14
100	37884	EHU	4533	942	17S 13S	15,14
101	37885	EJA	4533	943	17S 13E	15,14
102	37886	EJE	4533	944	17S 13E	15,14
103	37887	EJI	4533	945	17S 13E	15,14
104	37888	EJO	4533	946	17S 13E	15,14
105	37889	EJU	4533	947	17S 13E	15,14
106	37890	EKA	4533	948	17S 13E	15,14,22,23
107	61261	Mission No. 3	6104	1470/1471	17S 13E	6
108	61262	Mission No. 4	7673	910/911	17S 13E	6
109	61263	Mission No. 5	6104	1474/1475	17S 13E	5
110	61264	Mission No. 6	6104	1476/1477	17S 13E	6
111	61265	Mission No. 7	6104	1478/1479	17S 13E	6
112	61266	Mission No. 8	6104	1480/1481	17S 13E	5
113	61267	Mission No. 9	6104	1482/1483	17S 13E	6
114	61628	Mission No. 12	6104	1484/1485	17S 13E	6
115	61269	Mission No. 18	6104	1486/1487	17S 13E	5
116	61270	Mission No. 19	6104	1488/1489	17S 13E	5
117	61271	FED No. 5	6104	1490/1491	17S 13E	6
118	61272	FED No. 7	7673	904/905	17S 13E	6
119	61273	FED No. 9	6104	1494/1495	17S 13E	6
120	61274	FED No. 10	6104	1496/1497	17S 13E	6
121	61275	FED No. 11	6104	1498/1499	17S 13E	6
122	61276	FED No. 12	6104	1500/1501	17S 13E	6
123	61277	FED No. 31	6104	1502/1503	17S 13E	6
124	61278	FED No. 32	6104	1504/1505	17S 13E	6
125	61279	FED No. 33	6104	1506/1507	17S 13E	6
126	61280	FMR No. 5	6104	1508/1509	17S 13E	5
127	61281	FMR No. 6	6104	1510/1511	17S 13E	5

RECEIVED
 BLM AZ STATE OFFICE
 PHOENIX, ARIZONA
 2012 JUL 16 PM 12:12

Exhibit A
Unpatented Mining Claims
Pima County, Arizona

	AMC Serial No.	Claim Name	Recording Data		Township & Range	Section
			Book	Page		
128	61282	FMR No. 7	6104	1512/1513	17S 13E	5
129	61283	FMR No. 8	6104	1514/1515	17S 13E	5
130	61284	FMR No. 9	6104	1516/1517	17S 13E	5
131	61285	FMR No. 10	6104	1518/1519	17S 13E	5
132	61286	FMR No. 11	6104	1520/1521	17S 13E	5
133	61287	FMR No. 12	6104	1522/1523	17S 13E	5
134	61288	FMR No. 13	6104	1524/1525	17S 13E	5
135	61289	FMR No. 14	6104	1526/1527	17S 13E	5
136	61290	FMR No. 15	6104	1528/1529	17S 13E	5
137	61291	FMR No. 16	6104	1530/1531	17S 13E	5
138	61292	FMR No. 17	7673	908/909	17S 13E	5,8
139	61293	FMR No. 18	7673	906/907	17S 13E	5,8
140	307734	Mojave 1	8861	943	16S 12E	35
141	307735	Yuma 1	8861	940	16S 12E	35
142	307736	Pima 1	8861	937	16S 12E	35
143	307737	Yavapai 1	8861	934	16S 12E	35
144	307738	Papago 1	8861	931	16S 12E	35
145	307739	Key 1	8861	928	16S 12E	35
146	307740	Lime 1A	8861	925	16S 12E	35
147	307741	Lime 4A	8861	922	16S 12E	35
148	324410	RH-1	9365	593/594	17S 13E	8
149	324411	RH-2	9365	595/596	17S 13E	8
150	324412	RH-3	9365	597/598	17S 13E	8
151	324413	RH-4	9365	599/600	17S 13E	8
152	324414	RH-5	9365	601/602	17S 13E	8
153	324415	RH-6	9365	603/604	17S 13E	8
154	324416	RH-7	9365	605/606	17S 13E	8
155	324417	RH-8	9365	607/608	17S 13E	8
156	324418	RH-9	9365	609/610	17S 13E	8
157	324419	RH-10	9365	611/612	17S 13E	8
158	324420	RH-11	9365	613/614	17S 13E	8
159	324421	RH-12	9365	615/616	17S 13E	8
160	324422	RH-13	9365	617/618	17S 13E	8
161	324423	RH-14	9365	619/620	17S 13E	8
162	324424	RH-15	9365	621/622	17S 13E	8
163	324425	RH-16	9365	623/624	17S 13E	8
164	324426	RH-17	9365	625/626	17S 13E	8
165	324427	RH-18	9365	627/628	17S 13E	8
166	324428	RH-19	9365	629/630	17S 13E	8
167	324429	RH-20	9365	631/632	17S 13E	8
168	324430	RH-21	9365	633/634	17S 13E	8
169	324431	RH-22	9365	635/636	17S 13E	8
170	324432	RH-23	9365	637/638	17S 13E	8
171	324433	RH-24	9365	639/640	17S 13E	8

RECEIVED
 BLM ARIZONA STATE OFFICE
 PHOENIX ARIZONA
 2012 JUL 16 PM 2:12

Exhibit A
Unpatented Mining Claims
Pima County, Arizona

	AMC Serial No.	Claim Name	Recording Data		Township & Range	Section
			Book	Page		
172	324434	RH-25	9365	641/642	17S 13E	8
173	324435	RH-26	9365	643/644	17S 13E	8
174	324436	RH-27	9365	645/646	17S 13E	8
175	324437	RH-28	9365	647/648	17S 13E	8
176	324438	RH-29	9365	649/650	17S 13E	8
177	324439	RH-30	9365	651/652	17S 13E	8
178	324440	RH-31	9365	653/654	17S 13E	8
179	324441	RH-32	9365	655/656	17S 13E	8
180	324442	RH-33	9365	657/658	17S 13E	8
181	324443	RH-34	9365	659/660	17S 13E	8
182	324444	RH-35	9365	661/662	17S 13E	8
183	324445	RH-36	9365	663/664	17S 13E	8
184	331295	Bucco-1	9830	2303/2304	17S 12E	12
185	331296	Bucco-2	9830	2305/2306	17S 12E	12
186	331297	Bucco-3	9830	2307/2308	17S 12E	12
187	331298	Bucco-4	9830	2309/2310	17S 12E	12
188	331299	Bucco-5	9830	2311/2312	17S 12E	12

Total 188 Claims

RECEIVED
BLM AZ STATE OFFICE
2012 JUL 16 P 12: 12
PHOENIX, ARIZONA

Receipt

United States Department of the Interior
Bureau of Land Management
 LANDS/RECREATION & PLANNING
 ONE N CENTRAL AVE
 PHOENIX, AZ 85004 -2203
 Phone: 602-417-9200

Receipt

No: 2609280

Transaction #: 2689417	ENTERED INTO COMPUTER
Date of Transaction: 07/16/2012	JUL 24 2012 <i>pb</i>
CUSTOMER:	
ASARCO LLC 5285 E WILLIAMS CIR STE 2000 TUCSON, AZ 85711-7711 US	JUL 25 2012 - Verified <i>pb</i>

LINE #	QTY	DESCRIPTION	REMARKS	UNIT PRICE	TOTAL
1	1.00	LOCATABLE MINERALS / MINING CLAIMS- NOT NEW-UNADJUD, ONE AUTH NO. ONLY / MINING CLAIM MONEY RECEIVED CASES: AMC22865/\$26320.00	MAINT FEE PYMNT (188) 2013 / NOI	- n/a -	26320.00
TOTAL:					\$26,320.00

PAYMENT INFORMATION			
1	AMOUNT:	26320.00	POSTMARKED: N/A
	TYPE:	CHECK	RECEIVED: 07/16/2012
	CHECK NO:	5403	
	NAME:	ASARCO LLC 5285 E WILLIAMS CIR STE 2000 TUCSON AZ 85711-7711 US	

REMARKS

This receipt was generated by the automated BLM Collections and Billing System and is a paper representation of a portion of the official electronic record contained therein.

Lead Num	Amc. Claims
22807	22865-880
24397	24403-406
"	24410-414
"	24430; 24433
"	24437-446
"	24450
37759	37759-790
"	37855-890
61261	61261-293
307734	307734-741
324410	324410-445
331295	331295-299

<http://cbs.blm.gov/cgi-bin/cbsp/zorder>

Message:

188 ROWS RETRIEVED

CBS Export Results Report

Include Resolved Records

Record Status

Error Records (E/M/I)

Accepted Records (A/W)

"On Hold" Records (H)

All Records (for s/n or receipt nr)

Exported, No Results From CBS

New (not yet exported)

Search Criteria

Enter export Date (mm/dd/yyyy) | ALL

Serial Number match (optional) |

Receipt Nr (optional) | 2609280

Export Nr (exclusive) |

LR2000 User (defaults to login) | ALL

Query

Reset

Responsible Area (Errors Only)

User (U,X)

Programmer (P,X)

All (U,P,X)

User Guide

	Resend?	Export Nr	A/D	Serial Nr	Multi	Code	\$ Amount	Remarks	Receipt Nr	LR2000 User	#Msg	Resolved?	OK	Stat	Area	CBS Msg 1	Stat2	Area	Msg 2	CBS 392 ID	392 \$ Amt	Action Update Date	Resend	Resend Orig	E
1	<input type="checkbox"/>	3542483	A	AMC22865	682	140.00	2013	2609280	PAULINEB	1	<input type="checkbox"/>		A	ACCPT						1807946	26320.00	7/24/2012 16:04			7/
2	<input type="checkbox"/>	3542484	A	AMC22866	682	140.00	2013	2609280	PAULINEB	1	<input type="checkbox"/>		A	ACCPT						1807946	26320.00	7/24/2012 16:04			7/
3	<input type="checkbox"/>	3542485	A	AMC22867	682	140.00	2013	2609280	PAULINEB	1	<input type="checkbox"/>		A	ACCPT						1807946	26320.00	7/24/2012 16:04			7/
4	<input type="checkbox"/>	3542486	A	AMC22868	682	140.00	2013	2609280	PAULINEB	1	<input type="checkbox"/>		A	ACCPT						1807946	26320.00	7/24/2012 16:04			7/
5	<input type="checkbox"/>	3542487	A	AMC22869	682	140.00	2013	2609280	PAULINEB	1	<input type="checkbox"/>		A	ACCPT						1807946	26320.00	7/24/2012 16:04			7/
6	<input type="checkbox"/>	3542488	A	AMC22870	682	140.00	2013	2609280	PAULINEB	1	<input type="checkbox"/>		A	ACCPT						1807946	26320.00	7/24/2012 16:04			7/
7	<input type="checkbox"/>	3542489	A	AMC22871	682	140.00	2013	2609280	PAULINEB	1	<input type="checkbox"/>		A	ACCPT						1807946	26320.00	7/24/2012 16:04			7/
8	<input type="checkbox"/>	3542490	A	AMC22872	682	140.00	2013	2609280	PAULINEB	1	<input type="checkbox"/>		A	ACCPT						1807946	26320.00	7/24/2012 16:04			7/
9	<input type="checkbox"/>	3542491	A	AMC22873	682	140.00	2013	2609280	PAULINEB	1	<input type="checkbox"/>		A	ACCPT						1807946	26320.00	7/24/2012 16:04			7/
10	<input type="checkbox"/>	3542492	A	AMC22874	682	140.00	2013	2609280	PAULINEB	1	<input type="checkbox"/>		A	ACCPT						1807946	26320.00	7/24/2012 16:04			7/
11	<input type="checkbox"/>	3542493	A	AMC22875	682	140.00	2013	2609280	PAULINEB	1	<input type="checkbox"/>		A	ACCPT						1807946	26320.00	7/24/2012 16:04			7/
12	<input type="checkbox"/>	3542494	A	AMC22876	682	140.00	2013	2609280	PAULINEB	1	<input type="checkbox"/>		A	ACCPT						1807946	26320.00	7/24/2012 16:04			7/
13	<input type="checkbox"/>	3542495	A	AMC22877	682	140.00	2013	2609280	PAULINEB	1	<input type="checkbox"/>		A	ACCPT						1807946	26320.00	7/24/2012 16:04			7/
14	<input type="checkbox"/>	3542496	A	AMC22878	682	140.00	2013	2609280	PAULINEB	1	<input type="checkbox"/>		A	ACCPT						1807946	26320.00	7/24/2012 16:04			7/
15	<input type="checkbox"/>	3542497	A	AMC22879	682	140.00	2013	2609280	PAULINEB	1	<input type="checkbox"/>		A	ACCPT						1807946	26320.00	7/24/2012 16:04			7/
16	<input type="checkbox"/>	3542498	A	AMC22880	682	140.00	2013	2609280	PAULINEB	1	<input type="checkbox"/>		A	ACCPT						1807946	26320.00	7/24/2012 17:48			7/
17	<input type="checkbox"/>	3542892	A	AMC24403	682	140.00	2013	2609280	PAULINEB	1	<input type="checkbox"/>		A	ACCPT						1807946	26320.00	7/24/2012 17:48			7/
18	<input type="checkbox"/>	3542893	A	AMC24404	682	140.00	2013	2609280	PAULINEB	1	<input type="checkbox"/>		A	ACCPT						1807946	26320.00	7/24/2012 17:48			7/
19	<input type="checkbox"/>	3542894	A	AMC24405	682	140.00	2013	2609280	PAULINEB	1	<input type="checkbox"/>		A	ACCPT						1807946	26320.00	7/24/2012 17:48			7/
20	<input type="checkbox"/>	3542895	A	AMC24406	682	140.00	2013	2609280	PAULINEB	1	<input type="checkbox"/>		A	ACCPT						1807946	26320.00	7/24/2012 17:48			7/

July 5, 2011



RECEIVED
BLM AZ STATE OFFICE
2011 JUL 11 A 10:16
PHOENIX, ARIZONA

Arizona State Office
Bureau of Land Management
Department of the Interior
Suite 800
One North Central Avenue
Phoenix, AZ 85004-4427
602-417-9200

AMC 22807
AMC 24397
AMC 37759
AMC 61261
AMC 307734
AMC 324410
AMC 331295

Notice of Intent to Hold and Payment of Annual Claim Maintenance Fee 2011/2012

Dear Sir or Madam:

The Final Rule as published in the Federal Register implements provisions of the Interior Department and related agencies, Appropriations Act of 2003 (the "Act") requires an annual rental fee of \$140.00 for each unpatented mining claim and site located and held under the General Mining Law of 1872.

This will serve as notice that ASARCO MISSION COMPLEX LLC a Delaware Limited Liability Company, whose address for purposes of this filing is **5285 Williams Circle, Suite 2000 Tucson, Arizona 85711** intends to hold the 188 mining claims and / or mill sites described in Exhibit A attached herewith, by payment of the annual claim maintenance fee of \$140.00 per claim or site. The total amount owed therefore is **\$26,320.00** to hold these claims for the year ending September 1, 2012.

The attached Exhibit A lists the individual claim names, BLM serial numbers, the book and page number for the county records. The claims and/or sites are located in Pima County, AZ

The recorded documents and any notices of acknowledgments concerning the above mentioned claims should be sent to my attention at the address listed above.

Sincerely,

Thomas M. Simpson
Agent for ASARCO MISSION COMPLEX LLC Enclosures

NO. OF CLAIMS 188
AMOUNT 26,380
RECEIPT NO. 2379141
INIT. SC

** BLM-ASO**

EXHIBIT A

ASARCO LLC

Notice of Intent to Hold the foregoing unpatented Mining Claims for 2011/2012:

NO.	AMC	Claim Name	Book	Page	TWP & RGE	Section
1	22865	Piba No. 3	3006	156	17S 12E	12
2	22866	Piba No. 4	3006	157	17S 12E	12
3	22867	Peak No. 1	444	77	17S 12E	12
4	22868	Peak No. 2	444	78	17S 12E	12
5	22869	Peak No. 3	444	79	17S 12E	12
6	22870	Peak No. 4	444	80	17S 12E	12
7	22871	Peak No. 5	444	81	17S 12E	12
8	22872	Peak No. 6	444	82	17S 12E	12
9	22873	Peak No. 7	1201	298	17S 12E	12
10	22874	Peak No. 8	973	248	17S 12E	12
11	22875	Peak No. 9	444	85	17S 12E	12
12	22876	Peak No. 10	444	86	17S 12E	12
13	22877	Peak No. 11	444	87	17S 12E	12
14	22878	Alpha No. 73	3053	187	17S 12E	12
15	22879	Ban-Ana-PI No.1	3108	340	17S 12E	12
16	22880	Ban-Ana-PI No.2	3108	341	17S 12E	12
17	24403	Ute	922	597	16S 12E	35
18	24404	Piute	922	595	16S 12E	35
19	24405	Comanche	1681	457	16S 12E	35
20	24406	Hopi	891	379	16S 12E	35
21	24410	Yaqui	1083	407	16S 12E	35
22	24411	Algonquin	1083	405	16S 12E	35
23	24412	Iroquois	1083	408	16S 12E	35
24	24413	Pueblo	1877	167	16S 12E	35
25	24414	Acoma	1110	221	16S 12E	35
26	24430	Blitz No. 6	76	568	17S 12E	12
27	24433	Blitz No. 9	76	571	17S 12E	12
28	24437	Cholla No. 1	371	546	17S 12E	1,12
29	24438	Cholla No. 2	371	547	17S 12E	12
30	24439	Cholla No. 3	371	548	17S 12E	12
31	24440	Cholla No. 4	371	549	17S 12E	12
32	24441	Cholla No. 5	371	550	17S 12E	12
33	24442	Cholla No. 6	371	551	17S 12E	12
34	24443	Cholla No. 7	371	552	17S 12E	1,12
35	24444	Cholla No. 8	371	553	17S 12E	1
36	24445	Valle	73	448	17S 12E	12
37	24446	Valle No. 2	433	164	17S 12E	12
38	24450	Valle No. 6	458	427	17S 12E	12
39	37759	Alpha No. 15	2662	111	17S 12E	1
40	37760	Alpha No. 17	1201	249	17S 12E	1,12
41	37761	Alpha No. 18	1201	250	17S 12E	1,12
42	37762	Alpha No. 19	1201	251	17S 12E	12
43	37763	Alpha No. 23	2662	115	17S 12E	1
44	37764	Alpha No. 35	1201	260	17S 12E, 17S 13E	1,12, 6,7
45	37765	Alpha No. 36	1201	261	17S 13E, 17S 12E	7 12
46	37766	Alpha No. 41	1201	266	17S 13E	6,7

PHOENIX, ARIZONA
 2011 JUL 11 A 10:16

RECEIVED
 MAR STATE OFFICE

Holse

EXHIBIT A

ASARCO LLC

Notice of Intent to Hold the foregoing unpatented Mining Claims for 2011/2012:

47	37767	Alpha No. 56	1201	269	17S 13E	6
48	37768	Alpha No. 57	1201	270	17S 13E	6,7
49	37769	Alpha No. 60	1201	271	17S 13E	6
50	37770	Alpha No. 61	1201	272	17S 13E	6
51	37771	Alpha No. 62	1201	273	17S 13E	6
52	37772	Alpha No. 63	1201	274	17S 13E	6,7
53	37773	Alpha No. 64	1201	275	17S 13E	6,7
54	37774	Alpha No. 65	1201	276	17S 13E	7
55	37775	Alpha No. 66	1201	277	17S 13E	7
56	37776	Alpha No. 67	1201	278	17S 13E	7
57	37777	Alpha No. 68	1201	279	17S 13E	6
58	37778	Alpha No. 69	1201	280	17S 13E	6
59	37779	Alpha No. 70	1201	281	17S 13E	6
60	37780	Alpha No. 71	1201	282	17S 12E	12
61	37781	Alpha No. 72	1201	283	17S 12E	12
62	37782	Alpha No. 74	1201	285	17S 12E	12
63	37783	Alpha No. 75	1201	286	17S 12E	12
64	37784	Alpha No. 76	1201	287	17S 12E	12
65	37785	Alpha No. 79	3053	183	17S 13E 17S 12E	7 12
66	37786	Alpha No. 80	3053	182	17S 13E 17S 12E	7 12
67	37787	Alpha No. 82	3053	189	17S 13E	7
68	37788	Alpha No. 83	3053	188	17S 13E	7
69	37789	Bapi No. 1	3053	185	17S 12E	12
70	37790	Bapi No. 2	3098	746	17S 12E	12
71	37855	EBA	4533	913	17S 13E	15
72	37856	EBE	4533	914	17S 13E	15
73	37857	EBI	4533	915	17S 13E	15
74	37858	EBO	4533	916	17S 13E	15
75	37859	EBU	4533	917	17S 13E	15
76	37860	ECA	4533	918	17S 13E	15
77	37861	ECE	4533	919	17S 13E	15
78	37862	ECI	4533	920	17S 13E	15
79	37863	ECO	1533	921	17S 13E	15,22
80	37864	ECU	4533	922	17S 13E	15
81	37865	EDA	4533	923	17S 13E	15
82	37866	EDE	4533	924	17S 13E	15
83	37867	EDI	4533	925	17S 13E	15
84	37868	EDO	4533	926	17S 13E	15
85	37869	EDU	4533	927	17S 13E	15
86	37870	EFA	4533	928	17S 13E	15
87	37871	EFE	4533	929	17S 13E	15
88	37872	EFI	4533	930	17S 13E	15,22
89	37873	EFO	4533	931	17S 13E	15
90	37874	EFU	4533	932	17S 13E	15
91	37875	EGA	4533	933	17S 13E	15
92	37876	EGE	4533	934	17S 13E	15
93	37877	EGI	4533	935	17S 13E	15
94	37878	EGO	4533	936	17S 13E	15

2011 JUL 11 A 10:16
TUCSON, ARIZONA

RECEIVED
TAMAZ STATE OFFICE

Handwritten initials/signature

**EXHIBIT A
ASARCO LLC**

Notice of Intent to Hold the foregoing unpatented Mining Claims for 2011/2012:

95	37879	EGU	4533	937	17S 13E	15
96	37880	EHA	4533	938	17S 13E	15
97	37881	EHE	4533	939	17S 13E	15,22
98	37882	EHI	4533	940	17S 13E	15,14
99	37883	EHO	4533	941	17S 13S	15,14
100	37884	EHU	4533	942	17S 13S	15,14
101	37885	EJA	4533	943	17S 13E	15,14
102	37886	EJE	4533	944	17S 13E	15,14
103	37887	EJI	4533	945	17S 13E	15,14
104	37888	EJO	4533	946	17S 13E	15,14
105	37889	EJU	4533	947	17S 13E	15,14
106	37890	EKA	4533	948	17S 13E	15,14,22,23
107	61261	Mission No. 3	6104	1470/1471	17S 13E	6
108	61262	Mission No. 4	7673	910/911	17S 13E	6
109	61263	Mission No. 5	6104	1474/1475	17S 13E	5
110	61264	Mission No. 6	6104	1476/1477	17S 13E	6
111	61265	Mission No. 7	6104	1478/1479	17S 13E	6
112	61266	Mission No. 8	6104	1480/1481	17S 13E	5
113	61267	Mission No. 9	6104	1482/1483	17S 13E	6
114	61628	Mission No. 12	6104	1484/1485	17S 13E	6
115	61269	Mission No. 18	6104	1486/1487	17S 13E	5
116	61270	Mission No. 19	6104	1488/1489	17S 13E	5
117	61271	FED No. 5	6104	1490/1491	17S 13E	6
118	61272	FED No. 7	7673	904/905	17S 13E	6
119	61273	FED No. 9	6104	1494/1495	17S 13E	6
120	61274	FED No. 10	6104	1496/1497	17S 13E	6
121	61275	FED No. 11	6104	1498/1499	17S 13E	6
122	61276	FED No. 12	6104	1500/1501	17S 13E	6
123	61277	FED No. 31	6104	1502/1503	17S 13E	6
124	61278	FED No. 32	6104	1504/1505	17S 13E	6
125	61279	FED No. 33	6104	1506/1507	17S 13E	6
126	61280	FMR No. 5	6104	1508/1509	17S 13E	5
127	61281	FMR No. 6	6104	1510/1511	17S 13E	5
128	61282	FMR No. 7	6104	1512/1513	17S 13E	5
129	61283	FMR No. 8	6104	1514/1515	17S 13E	5
130	61284	FMR No. 9	6104	1516/1517	17S 13E	5
131	61285	FMR No. 10	6104	1518/1519	17S 13E	5
132	61286	FMR No. 11	6104	1520/1521	17S 13E	5
133	61287	FMR No. 12	6104	1522/1523	17S 13E	5
134	61288	FMR No. 13	6104	1524/1525	17S 13E	5
135	61289	FMR No. 14	6104	1526/1527	17S 13E	5
136	61290	FMR No. 15	6104	1528/1529	17S 13E	5
137	61291	FMR No. 16	6104	1530/1531	17S 13E	5
138	61292	FMR No. 17	7673	908/909	17S 13E	5,8
139	61293	FMR No. 18	7673	906/907	17S 13E	5,8
140	307734	Mojave 1	8861	943	16S 12E	35
141	307735	Yuma 1	8861	940	16S 12E	35
142	307736	Pima 1	8861	937	16S 12E	35
143	307737	Yavapai 1	8861	934	16S 12E	35
144	307738	Papago 1	8861	931	16S 12E	35

8/21/09
to be
↓

2011 JUL 11 A 0:11
TUCUMCUM, ARIZONA

RECEIVED
TUCUMCUM STATE OFFICE

50/60

**EXHIBIT A
ASARCO LLC**

Notice of Intent to Hold the foregoing unpatented Mining Claims for 2011/2012:

145	307739	Key 1	8861	928	16S 12E	35
146	307740	Lime 1A	8861	925	16S 12E	35
147	307741	Lime 4A	8861	922	16S 12E	35
148	324410	RH-1	9365	593/594	17S 13E	8
149	324411	RH-2	9365	595/596	17S 13E	8
150	324412	RH-3	9365	597/598	17S 13E	8
151	324413	RH-4	9365	599/600	17S 13E	8
152	324414	RH-5	9365	601/602	17S 13E	8
153	324415	RH-6	9365	603/604	17S 13E	8
154	324416	RH-7	9365	605/606	17S 13E	8
155	324417	RH-8	9365	607/608	17S 13E	8
156	324418	RH-9	9365	609/610	17S 13E	8
157	324419	RH-10	9365	611/612	17S 13E	8
158	324420	RH-11	9365	613/614	17S 13E	8
159	324421	RH-12	9365	615/616	17S 13E	8
160	324422	RH-13	9365	617/618	17S 13E	8
161	324423	RH-14	9365	619/620	17S 13E	8
162	324424	RH-15	9365	621/622	17S 13E	8
163	324425	RH-16	9365	623/624	17S 13E	8
164	324426	RH-17	9365	625/626	17S 13E	8
165	324427	RH-18	9365	627/628	17S 13E	8
166	324428	RH-19	9365	629/630	17S 13E	8
167	324429	RH-20	9365	631/632	17S 13E	8
168	324430	RH-21	9365	633/634	17S 13E	8
169	324431	RH-22	9365	635/636	17S 13E	8
170	324432	RH-23	9365	637/638	17S 13E	8
171	324433	RH-24	9365	639/640	17S 13E	8
172	324434	RH-25	9365	641/642	17S 13E	8
173	324435	RH-26	9365	643/644	17S 13E	8
174	324436	RH-27	9365	645/646	17S 13E	8
175	324437	RH-28	9365	647/648	17S 13E	8
176	324438	RH-29	9365	649/650	17S 13E	8
177	324439	RH-30	9365	651/652	17S 13E	8
178	324440	RH-31	9365	653/654	17S 13E	8
179	324441	RH-32	9365	655/656	17S 13E	8
180	324442	RH-33	9365	657/658	17S 13E	8
181	324443	RH-34	9365	659/660	17S 13E	8
182	324444	RH-35	9365	661/662	17S 13E	8
183	324445	RH-36	9365	663/664	17S 13E	8
184	331295	Bucco-1	9830	2303/2304	17S 12E	12
185	331296	Bucco-2	9830	2305/2306	17S 12E	12
186	331297	Bucco-3	9830	2307/2308	17S 12E	12
187	331298	Bucco-4	9830	2309/2310	17S 12E	12
188	331299	Bucco-5	9830	2311/2312	17S 12E	12
Total 188 Claims		50				

RECEIVED
 MINNESOTA STATE OFFICE
 2011 JUL 11 A 10:16
 PHOENIX, ARIZONA

44/50

United States Department of the Interior
Bureau of Land Management
 LANDS/RECREATION & PLANNING
 ONE N CENTRAL AVE
 PHOENIX, AZ 85004 -2203
 Phone: 602-417-9200

Receipt

No: 2379141

Transaction #: 2454044	
Date of Transaction: 07/11/2011	
CUSTOMER:	
ASARCO LLC 5285 E WILLIAMS CIR STE 2000 TUCSON, AZ 85711-7711 US	

LINE #	QTY	DESCRIPTION	REMARKS	UNIT PRICE	TOTAL
1	1.00	LOCATABLE MINERALS / MINING CLAIMS-NOT NEW-UNADJUD, ONE AUTH NO. ONLY / MINING CLAIM MONEY RECEIVED CASES: AMC22865/\$26320.00	MAINT (188) 2012	- n/a -	26320.00
TOTAL:					\$26,320.00

PAYMENT INFORMATION			
1	AMOUNT:	26320.00	POSTMARKED: N/A
	TYPE:	CHECK	RECEIVED: 07/11/2011
	CHECK NO:	4863	
	NAME:	ASARCO LLC 5285 E WILLIAMS CIR STE 2000 TUCSON AZ 85711-7711 US	

REMARKS

This receipt was generated by the automated BLM Collections and Billing System and is a paper representation of a portion of the official electronic record contained therein.



July 21, 2010

AMC 22807
AMC 24397
AMC 37759
AMC 61261
AMC 307734
AMC 324410
AMC 331295

Arizona State Office
Bureau of Land Management
Department of the Interior
Suite 800
One North Central Avenue
Phoenix, AZ 85004-4427
602-417-9200

**Notice of Intent to Hold and Payment of Annual Claim Maintenance Fee
2010/2011**

Dear Sir or Madam:

The Final Rule as published in the Federal Register implements provisions of the Interior Department and related agencies, Appropriations Act of 2003 (the "Act") requires an annual rental fee of \$140.00 for each unpatented mining claim and site located and held under the General Mining Law of 1872.

This will serve as notice that ASARCO LLC a Delaware Limited Liability Company, whose address for purposes of this filing is **5285 Williams Circle, Suite 2000 Tucson, Arizona 85711** intends to hold the 188 mining claims and / or mill sites described in Exhibit A attached herewith, by payment of the annual claim maintenance fee of \$140.00 per claim or site. The total amount owed therefore is **\$26,320.00** to hold these claims for the year ending September 1, 2011.

The attached Exhibit A lists the individual claim names, BLM serial numbers, the book and page number for the county records. The claims and/or sites are located in Pima County, AZ

The recorded documents and any notices of acknowledgments concerning the above mentioned claims should be sent to my attention at the address listed above.

Sincerely,

Thomas M. Simpson
Agent for ASARCO LLC Enclosures

RECEIVED
BLM AZ STATE OFFICE
2010 JUL 28 A 9:24
PHOENIX, ARIZONA

179	324441	RH-32	9365	655/656	17S 13E	8
180	324442	RH-33	9365	657/658	17S 13E	8
181	324443	RH-34	9365	659/660	17S 13E	8
182	324444	RH-35	9365	661/662	17S 13E	8
183	324445 -	RH-36	9365	663/664	17S 13E	8
184	331295 +	Bucco-1	9830	2303/2304	17S 12E	12
185	331296	Bucco-2	9830	2305/2306	17S 12E	12
186	331297	Bucco-3	9830	2307/2308	17S 12E	12
187	331298	Bucco-4	9830	2309/2310	17S 12E	12
188	331299	Bucco-5	9830	2311/2312	17S 12E	12

Total Claims 188

ENTERED INTO COMPUTER

nk
AUG 09 2010

RECEIVED
BLM AZ STATE OFFICE
2010 JUL 28 A 9:24
PHOENIX, ARIZONA

	AMC SERIAL No.	CLAIM NAME	BOOK/ DOCKET	PAGE	Township/ Range	Section
133	61287	FMR No. 12	6104	1522/1523	17S 13E	5
134	61288	FMR No. 13	6104	1524/1525	17S 13E	5
135	61289	FMR No. 14	6104	1526/1527	17S 13E	5
136	61290	FMR No. 15	6104	1528/1529	17S 13E	5
137	61291	FMR No. 16	6104	1530/1531	17S 13E	5
138	61292	FMR No. 17	7673	908/909	17S 13E	5,8
139	61293+	FMR No. 18	7673	906/907	17S 13E	5,8
140	307734 ←	Mojave 1	8861	943	16S 12E	35
141	307735	Yuma 1	8861	940	16S 12E	35
142	307736	Pima 1	8861	937	16S 12E	35
143	307737	Yavapai 1	8861	934	16S 12E	35
144	307738	Papago 1	8861	931	16S 12E	35
145	307739	Key 1	8861	928	16S 12E	35
146	307740	Lime 1A	8861	925	16S 12E	35
147	307741 ✕	Lime 4A	8861	922	16S 12E	35
148	324410 ↖	RH-1	9365	593/594	17S 13E	8
149	324411	RH-2	9365	595/596	17S 13E	8
150	324412	RH-3	9365	597/598	17S 13E	8
151	324413	RH-4	9365	599/600	17S 13E	8
152	324414	RH-5	9365	601/602	17S 13E	8
153	324415	RH-6	9365	603/604	17S 13E	8
154	324416	RH-7	9365	605/606	17S 13E	8
155	324417	RH-8	9365	607/608	17S 13E	8
156	324418	RH-9	9365	609/610	17S 13E	8
157	324419	RH-10	9365	611/612	17S 13E	8
158	324420	RH-11	9365	613/614	17S 13E	8
159	324421	RH-12	9365	615/616	17S 13E	8
160	324422	RH-13	9365	617/618	17S 13E	8
161	324423	RH-14	9365	619/620	17S 13E	8
162	324424	RH-15	9365	621/622	17S 13E	8
163	324425	RH-16	9365	623/624	17S 13E	8
164	324426	RH-17	9365	625/626	17S 13E	8
165	324427	RH-18	9365	627/628	17S 13E	8
166	324428	RH-19	9365	629/630	17S 13E	8
167	324429	RH-20	9365	631/632	17S 13E	8
168	324430	RH-21	9365	633/634	17S 13E	8
169	324431	RH-22	9365	635/636	17S 13E	8
170	324432	RH-23	9365	637/638	17S 13E	8
171	324433	RH-24	9365	639/640	17S 13E	8
172	324434	RH-25	9365	641/642	17S 13E	8
173	324435	RH-26	9365	643/644	17S 13E	8
174	324436	RH-27	9365	645/646	17S 13E	8
175	324437	RH-28	9365	647/648	17S 13E	8
176	324438	RH-29	9365	649/650	17S 13E	8
177	324439	RH-30	9365	651/652	17S 13E	8
178	324440	RH-31	9365	653/654	17S 13E	8

RECEIVED
 BLM AZ STATE OFFICE
 2010 JUL 28 A P: 2U
 PHDENIK, ARIZONA

	AMC SERIAL No.	CLAIM NAME	BOOK/ DOCKET	PAGE	Township/ Range	Section
86	37870	EFA	4533	928	17S 13E	15
87	37871	EFE	4533	929	17S 13E	15
88	37872	EFI	4533	930	17S 13E	15,22
89	37873	EFO	4533	931	17S 13E	15
90	37874	EFU	4533	932	17S 13E	15
91	37875	EGA	4533	933	17S 13E	15
92	37876	EGE	4533	934	17S 13E	15
93	37877	EGI	4533	935	17S 13E	15
94	37878	EGO	4533	936	17S 13E	15
95	37879	EGU	4533	937	17S 13E	15
96	37880	EHA	4533	938	17S 13E	15
97	37881	EHE	4533	939	17S 13E	15,22
98	37882	EHI	4533	940	17S 13E	15,14
99	37883	EHO	4533	941	17S 13S	15,14
100	37884	EHU	4533	942	17S 13S	15,14
101	37885	EJA	4533	943	17S 13E	15,14
102	37886	EJE	4533	944	17S 13E	15,14
103	37887	EJI	4533	945	17S 13E	15,14
104	37888	EJO	4533	946	17S 13E	15,14
105	37889	EJU	4533	947	17S 13E	15,14
106	37890 +	EKA	4533	948	17S 13E	15,14,22,23
107	61261 -	Mission No. 3	6104	1470/1471	17S 13E	6
108	61262	Mission No. 4	7673	910/911	17S 13E	6
109	61263	Mission No. 5	6104	1474/1475	17S 13E	5
110	61264	Mission No. 6	6104	1476/1477	17S 13E	6
111	61265	Mission No. 7	6104	1478/1479	17S 13E	6
112	61266	Mission No. 8	6104	1480/1481	17S 13E	5
113	61267	Mission No. 9	6104	1482/1483	17S 13E	6
114	61628	Mission No. 12	6104	1484/1485	17S 13E	6
115	61269	Mission No. 18	6104	1486/1487	17S 13E	5
116	61270	Mission No. 19	6104	1488/1489	17S 13E	5
117	61271	FED No. 5	6104	1490/1491	17S 13E	6
118	61272	FED No. 7	7673	904/905	17S 13E	6
119	61273	FED No. 9	6104	1494/1495	17S 13E	6
120	61274	FED No. 10	6104	1496/1497	17S 13E	6
121	61275	FED No. 11	6104	1498/1499	17S 13E	6
122	61276	FED No. 12	6104	1500/1501	17S 13E	6
123	61277	FED No. 31	6104	1502/1503	17S 13E	6
124	61278	FED No. 32	6104	1504/1505	17S 13E	6
125	61279	FED No. 33	6104	1506/1507	17S 13E	6
126	61280	FMR No. 5	6104	1508/1509	17S 13E	5
127	61281	FMR No. 6	6104	1510/1511	17S 13E	5
128	61282	FMR No. 7	6104	1512/1513	17S 13E	5
129	61283	FMR No. 8	6104	1514/1515	17S 13E	5
130	61284	FMR No. 9	6104	1516/1517	17S 13E	5
131	61285	FMR No. 10	6104	1518/1519	17S 13E	5
132	61286	FMR No. 11	6104	1520/1521	17S 13E	5

RECEIVED
 FILM AZ STATE OFFICE
 2010 JUL 28 A 9 24
 FILED IN 9-11-10

	AMC SERIAL No.	CLAIM NAME	BOOK/ DOCKET	PAGE	Township/ Range	Section
44	37764	Alpha No. 35	1201	260	17S 12E, 17S 13E	1,12, 6,7
45	37765	Alpha No. 36	1201	261	17S 13E, 17S 12E	7, 12
46	37766	Alpha No. 41	1201	266	17S 13E	6,7
47	37767	Alpha No. 56	1201	269	17S 13E	6
48	37768	Alpha No. 57	1201	270	17S 13E	6,7
49	37769	Alpha No. 60	1201	271	17S 13E	6
50	37770	Alpha No. 61	1201	272	17S 13E	6
51	37771	Alpha No. 62	1201	273	17S 13E	6
52	37772	Alpha No. 63	1201	274	17S 13E	6,7
53	37773	Alpha No. 64	1201	275	17S 13E	6,7
54	37774	Alpha No. 65	1201	276	17S 13E	7
55	37775	Alpha No. 66	1201	277	17S 13E	7
56	37776	Alpha No. 67	1201	278	17S 13E	7
57	37777	Alpha No. 68	1201	279	17S 13E	6
58	37778	Alpha No. 69	1201	280	17S 13E	6
59	37779	Alpha No. 70	1201	281	17S 13E	6
60	37780	Alpha No. 71	1201	282	17S 12E	12
61	37781	Alpha No. 72	1201	283	17S 12E	12
62	37782	Alpha No. 74	1201	285	17S 12E	12
63	37783	Alpha No. 75	1201	286	17S 12E	12
64	37784	Alpha No. 76	1201	287	17S 12E	12
65	37785	Alpha No. 79	3053	183	17S 13E, 17S 12E	7, 12
66	37786	Alpha No. 80	3053	182	17S 13E, 17S 12E	7, 12
67	37787	Alpha No. 82	3053	189	17S 13E	7
68	37788	Alpha No. 83	3053	188	17S 13E	7
69	37789	Bapi No. 1	3053	185	17S 12E	7
70	37790	Bapi No. 2	3098	746	17S 12E	7
71	37855	EBA	4533	913	17S 13E	15
72	37856	EBE	4533	914	17S 13E	15
73	37857	EBI	4533	915	17S 13E	15
74	37858	EBO	4533	916	17S 13E	15
75	37859	EBU	4533	917	17S 13E	15
76	37860	ECA	4533	918	17S 13E	15
77	37861	ECE	4533	919	17S 13E	15
78	37862	ECI	4533	920	17S 13E	15
79	37863	ECO	1533	921	17S 13E	15,22
80	37864	ECU	4533	922	17S 13E	15
81	37865	EDA	4533	923	17S 13E	15
82	37866	EDE	4533	924	17S 13E	15
83	37867	EDI	4533	925	17S 13E	15
84	37868	EDO	4533	926	17S 13E	15
85	37869	EDU	4533	927	17S 13E	15

RECEIVED
 DIMAZ STATE OFFICE
 2010 JUL 28 A 9:24
 ZHOENHAR 90815

	AMC SERIAL No.	CLAIM NAME	BOOK/ DOCKET	PAGE	Township/ Range	Section
1	22865 -	Piba No. 3	3006	156	17S 12E	12
2	22866	Piba No. 4	3006	157	17S 12E	12
3	22867	Peak No. 1	444	77	17S 12E	12
4	22868	Peak No. 2	444	78	17S 12E	12
5	22869	Peak No. 3	444	79	17S 12E	12
6	22870	Peak No. 4	444	80	17S 12E	12
7	22871	Peak No. 5	444	81	17S 12E	12
8	22872	Peak No. 6	444	82	17S 12E	12
9	22873	Peak No. 7	1201	298	17S 12E	12
10	22874	Peak No. 8	973	248	17S 12E	12
11	22875	Peak No. 9	444	85	17S 12E	12
12	22876	Peak No. 10	444	86	17S 12E	12
13	22877	Peak No. 11	444	87	17S 12E	12
14	22878	Alpha No. 73	3053	187	17S 12E	12
15	22879	Ban-Ana-PI No.1	3108	340	17S 12E	12
16	22880 +	Ban-Ana-PI No.2	3108	341	17S 12E	12
17	24403 -	Ute	922	597	16S 12E	35
18	24404	Piute	922	595	16S 12E	35
19	24405	Comanche	1681	457	16S 12E	35
20	24406 †	Hopi	891	379	16S 12E	35
21	24410 -	Yaqui	1083	407	16S 12E	35
22	24411	Algonquin	1083	405	16S 12E	35
23	24412	Iroquois	1083	408	16S 12E	35
24	24413	Pueblo	1877	167	16S 12E	35
25	24414 †	Acoma	1110	221	16S 12E	35
26	24430 ○	Blitz No. 6	76	568	17S 12E	12
27	24433 ○	Blitz No. 9	76	571	17S 12E	12
28	24437 -	Cholla No. 1	371	546	17S 12E	1,12
29	24438	Cholla No. 2	371	547	17S 12E	12
30	24439	Cholla No. 3	371	548	17S 12E	12
31	24440	Cholla No. 4	371	549	17S 12E	12
32	24441	Cholla No. 5	371	550	17S 12E	12
33	24442	Cholla No. 6	371	551	17S 12E	12
34	24443	Cholla No. 7	371	552	17S 12E	1,12
35	24444	Cholla No. 8	371	553	17S 12E	1
36	24445	Valle	73	448	17S 12E	12
37	24446 †	Valle No. 2	433	164	17S 12E	12
38	24450 ○	Valle No. 6	458	427	17S 12E	12
39	37759 ○	Alpha No. 15	2662	111	17S 12E	1
40	37760	Alpha No. 17	1201	249	17S 12E	1,12
41	37761	Alpha No. 18	1201	250	17S 12E	1,12
42	37762	Alpha No. 19	1201	251	17S 12E	12
43	37763	Alpha No. 23	2662	115	17S 12E	1

NO. OF CLAIMS 188

AMOUNT 26320.00

RECEIPT NO. 2178758

INIT. A.H.

** BLM-ASO **

RECEIVED
BLM-ASO
JUL 20 2008

**United States Department of the Interior
Bureau of Land Management
LANDS/RECREATION & PLANNING
ONE N CENTRAL AVE
PHOENIX, AZ 85004 -2203
Phone:**

Receipt

No: 2178758

Transaction #: 2248323	ENTERED INTO COMPUTER
Date of Transaction: 07/28/2010	
CUSTOMER: ASARCO LLC 5285 E WILLIAMS CIR STE 2000 ✓ TUCSON, AZ 85711-7711 US	AUG 09 2010

LINE #	QTY	DESCRIPTION	REMARKS	UNIT PRICE	TOTAL
1	1.00	LOCATABLE MINERALS / MINING CLAIMS-NOT NEW-UNADJUD, ONE AUTH NO. ONLY / MINING CLAIM MONEY RECEIVED CASES: AMC22865/\$26320.00	MAINT FEE PAYMENT (188) 2011	- n/a -	26320.00 ✓
TOTAL:					\$26,320.00

PAYMENT INFORMATION			
1	AMOUNT:	26320.00	POSTMARKED: N/A
	TYPE:	CHECK	RECEIVED: 07/28/2010
	CHECK NO:	4303	
	NAME:	ASARCO LLC 5285 E WILLIAMS CIR STE 2000 TUCSON AZ 85711-7711 US	

REMARKS

This receipt was generated by the automated BLM Collections and Billing System and is a paper representation of a portion of the official electronic record contained therein.



July 21, 2010

Arizona State Office
Bureau of Land Management
Department of the Interior
Suite 800
One North Central Avenue
Phoenix, AZ 85004-4427
602-417-9200

AMC 22807
AMC 24397
AMC 37759
AMC 61261
AMC 307734
AMC 324410
AMC 331295

**Notice of Intent to Hold and Payment of Annual Claim Maintenance Fee
2010/2011**

Dear Sir or Madam:

The Final Rule as published in the Federal Register implements provisions of the Interior Department and related agencies, Appropriations Act of 2003 (the "Act") requires an annual rental fee of \$140.00 for each unpatented mining claim and site located and held under the General Mining Law of 1872.

This will serve as notice that ASARCO LLC a Delaware Limited Liability Company, whose address for purposes of this filing is **5285 Williams Circle, Suite 2000 Tucson, Arizona 85711** intends to hold the 188 mining claims and / or mill sites described in Exhibit A attached herewith, by payment of the annual claim maintenance fee of \$140.00 per claim or site. The total amount owed therefore is **\$26,320.00** to hold these claims for the year ending September 1, 2011.

The attached Exhibit A lists the individual claim names, BLM serial numbers, the book and page number for the county records. The claims and/or sites are located in Pima County, AZ

The recorded documents and any notices of acknowledgments concerning the above mentioned claims should be sent to my attention at the address listed above.

Sincerely,

Thomas M. Simpson
Agent for ASARCO LLC Enclosures

RECEIVED
BLM AZ STATE OFFICE
2010 JUL 28 A 9:24
PHOENIX, ARIZONA

179	324441	RH-32	9365	655/656	17S 13E	8
180	324442	RH-33	9365	657/658	17S 13E	8
181	324443	RH-34	9365	659/660	17S 13E	8
182	324444	RH-35	9365	661/662	17S 13E	8
183	324445 -	RH-36	9365	663/664	17S 13E	8
184	331295 +	Bucco-1	9830	2303/2304	17S 12E	12
185	331296	Bucco-2	9830	2305/2306	17S 12E	12
186	331297	Bucco-3	9830	2307/2308	17S 12E	12
187	331298	Bucco-4	9830	2309/2310	17S 12E	12
188	331299	Bucco-5	9830	2311/2312	17S 12E	12

Total Claims 188

ENTERED INTO COMPUTER

mc

AUG 09 2010

RECEIVED
BLM AZ STATE OFFICE
2010 JUL 28 A 9:24
PHOENIX, ARIZONA

	AMC SERIAL No.	CLAIM NAME	BOOK/ DOCKET	PAGE	Township/ Range	Section
133	61287	FMR No. 12	6104	1522/1523	17S 13E	5
134	61288	FMR No. 13	6104	1524/1525	17S 13E	5
135	61289	FMR No. 14	6104	1526/1527	17S 13E	5
136	61290	FMR No. 15	6104	1528/1529	17S 13E	5
137	61291	FMR No. 16	6104	1530/1531	17S 13E	5
138	61292	FMR No. 17	7673	908/909	17S 13E	5,8
139	61293+	FMR No. 18	7673	906/907	17S 13E	5,8
140	307734 ←	Mojave 1	8861	943	16S 12E	35
141	307735	Yuma 1	8861	940	16S 12E	35
142	307736	Pima 1	8861	937	16S 12E	35
143	307737	Yavapai 1	8861	934	16S 12E	35
144	307738	Papago 1	8861	931	16S 12E	35
145	307739	Key 1	8861	928	16S 12E	35
146	307740	Lime 1A	8861	925	16S 12E	35
147	307741 ✕	Lime 4A	8861	922	16S 12E	35
148	324410 ↘	RH-1	9365	593/594	17S 13E	8
149	324411	RH-2	9365	595/596	17S 13E	8
150	324412	RH-3	9365	597/598	17S 13E	8
151	324413	RH-4	9365	599/600	17S 13E	8
152	324414	RH-5	9365	601/602	17S 13E	8
153	324415	RH-6	9365	603/604	17S 13E	8
154	324416	RH-7	9365	605/606	17S 13E	8
155	324417	RH-8	9365	607/608	17S 13E	8
156	324418	RH-9	9365	609/610	17S 13E	8
157	324419	RH-10	9365	611/612	17S 13E	8
158	324420	RH-11	9365	613/614	17S 13E	8
159	324421	RH-12	9365	615/616	17S 13E	8
160	324422	RH-13	9365	617/618	17S 13E	8
161	324423	RH-14	9365	619/620	17S 13E	8
162	324424	RH-15	9365	621/622	17S 13E	8
163	324425	RH-16	9365	623/624	17S 13E	8
164	324426	RH-17	9365	625/626	17S 13E	8
165	324427	RH-18	9365	627/628	17S 13E	8
166	324428	RH-19	9365	629/630	17S 13E	8
167	324429	RH-20	9365	631/632	17S 13E	8
168	324430	RH-21	9365	633/634	17S 13E	8
169	324431	RH-22	9365	635/636	17S 13E	8
170	324432	RH-23	9365	637/638	17S 13E	8
171	324433	RH-24	9365	639/640	17S 13E	8
172	324434	RH-25	9365	641/642	17S 13E	8
173	324435	RH-26	9365	643/644	17S 13E	8
174	324436	RH-27	9365	645/646	17S 13E	8
175	324437	RH-28	9365	647/648	17S 13E	8
176	324438	RH-29	9365	649/650	17S 13E	8
177	324439	RH-30	9365	651/652	17S 13E	8
178	324440	RH-31	9365	653/654	17S 13E	8

PHDENIX, ARIZONA

2000 JUL 28 A P 2U

RECEIVED
BLM AZ STATE OFFICE

	AMC SERIAL No.	CLAIM NAME	BOOK/ DOCKET	PAGE	Township/ Range	Section
86	37870	EFA	4533	928	17S 13E	15
87	37871	EFE	4533	929	17S 13E	15
88	37872	EFI	4533	930	17S 13E	15,22
89	37873	EFO	4533	931	17S 13E	15
90	37874	EFU	4533	932	17S 13E	15
91	37875	EGA	4533	933	17S 13E	15
92	37876	EGE	4533	934	17S 13E	15
93	37877	EGI	4533	935	17S 13E	15
94	37878	EGO	4533	936	17S 13E	15
95	37879	EGU	4533	937	17S 13E	15
96	37880	EHA	4533	938	17S 13E	15
97	37881	EHE	4533	939	17S 13E	15,22
98	37882	EHI	4533	940	17S 13E	15,14
99	37883	EHO	4533	941	17S 13S	15,14
100	37884	EHU	4533	942	17S 13S	15,14
101	37885	EJA	4533	943	17S 13E	15,14
102	37886	EJE	4533	944	17S 13E	15,14
103	37887	EJI	4533	945	17S 13E	15,14
104	37888	EJO	4533	946	17S 13E	15,14
105	37889	EJU	4533	947	17S 13E	15,14
106	37890 +	EKA	4533	948	17S 13E	15,14,22,23
107	61261 -	Mission No. 3	6104	1470/1471	17S 13E	6
108	61262	Mission No. 4	7673	910/911	17S 13E	6
109	61263	Mission No. 5	6104	1474/1475	17S 13E	5
110	61264	Mission No. 6	6104	1476/1477	17S 13E	6
111	61265	Mission No. 7	6104	1478/1479	17S 13E	6
112	61266	Mission No. 8	6104	1480/1481	17S 13E	5
113	61267	Mission No. 9	6104	1482/1483	17S 13E	6
114	61628	Mission No. 12	6104	1484/1485	17S 13E	6
115	61269	Mission No. 18	6104	1486/1487	17S 13E	5
116	61270	Mission No. 19	6104	1488/1489	17S 13E	5
117	61271	FED No. 5	6104	1490/1491	17S 13E	5
118	61272	FED No. 7	7673	904/905	17S 13E	5
119	61273	FED No. 9	6104	1494/1495	17S 13E	6
120	61274	FED No. 10	6104	1496/1497	17S 13E	6
121	61275	FED No. 11	6104	1498/1499	17S 13E	6
122	61276	FED No. 12	6104	1500/1501	17S 13E	6
123	61277	FED No. 31	6104	1502/1503	17S 13E	6
124	61278	FED No. 32	6104	1504/1505	17S 13E	6
125	61279	FED No. 33	6104	1506/1507	17S 13E	6
126	61280	FMR No. 5	6104	1508/1509	17S 13E	5
127	61281	FMR No. 6	6104	1510/1511	17S 13E	5
128	61282	FMR No. 7	6104	1512/1513	17S 13E	5
129	61283	FMR No. 8	6104	1514/1515	17S 13E	5
130	61284	FMR No. 9	6104	1516/1517	17S 13E	5
131	61285	FMR No. 10	6104	1518/1519	17S 13E	5
132	61286	FMR No. 11	6104	1520/1521	17S 13E	5

RECEIVED
 FLM AZ STATE OFFICE
 2010 JUL 28 A 9 24
 FILED IN AMZ011

	AMC SERIAL No.	CLAIM NAME	BOOK/ DOCKET	PAGE	Township/ Range	Section
44	37764	Alpha No. 35	1201	260	17S 12E, 17S 13E	1,12, 6,7
45	37765	Alpha No. 36	1201	261	17S 13E, 17S 12E	7, 12
46	37766	Alpha No. 41	1201	266	17S 13E	6,7
47	37767	Alpha No. 56	1201	269	17S 13E	6
48	37768	Alpha No. 57	1201	270	17S 13E	6,7
49	37769	Alpha No. 60	1201	271	17S 13E	6
50	37770	Alpha No. 61	1201	272	17S 13E	6
51	37771	Alpha No. 62	1201	273	17S 13E	6
52	37772	Alpha No. 63	1201	274	17S 13E	6,7
53	37773	Alpha No. 64	1201	275	17S 13E	6,7
54	37774	Alpha No. 65	1201	276	17S 13E	7
55	37775	Alpha No. 66	1201	277	17S 13E	7
56	37776	Alpha No. 67	1201	278	17S 13E	7
57	37777	Alpha No. 68	1201	279	17S 13E	6
58	37778	Alpha No. 69	1201	280	17S 13E	6
59	37779	Alpha No. 70	1201	281	17S 13E	6
60	37780	Alpha No. 71	1201	282	17S 12E	12
61	37781	Alpha No. 72	1201	283	17S 12E	12
62	37782	Alpha No. 74	1201	285	17S 12E	12
63	37783	Alpha No. 75	1201	286	17S 12E	12
64	37784	Alpha No. 76	1201	287	17S 12E	12
65	37785	Alpha No. 79	3053	183	17S 13E, 17S 12E	7, 12
66	37786	Alpha No. 80	3053	182	17S 13E, 17S 12E	7, 12
67	37787	Alpha No. 82	3053	189	17S 13E	7
68	37788	Alpha No. 83	3053	188	17S 13E	7
69	37789	Bapi No. 1	3053	185	17S 12E	7
70	37790	Bapi No. 2	3098	746	17S 12E	7
71	37855	EBA	4533	913	17S 13E	15
72	37856	EBE	4533	914	17S 13E	15
73	37857	EBI	4533	915	17S 13E	15
74	37858	EBO	4533	916	17S 13E	15
75	37859	EBU	4533	917	17S 13E	15
76	37860	ECA	4533	918	17S 13E	15
77	37861	ECE	4533	919	17S 13E	15
78	37862	ECI	4533	920	17S 13E	15
79	37863	ECO	1533	921	17S 13E	15,22
80	37864	ECU	4533	922	17S 13E	15
81	37865	EDA	4533	923	17S 13E	15
82	37866	EDE	4533	924	17S 13E	15
83	37867	EDI	4533	925	17S 13E	15
84	37868	EDO	4533	926	17S 13E	15
85	37869	EDU	4533	927	17S 13E	15

RECEIVED
 MINNAPAZ STATE OFFICE
 2010 JUL 28 A 9:24
 PHOENIX ARIZONA

	AMC SERIAL No.	CLAIM NAME	BOOK/ DOCKET	PAGE	Township/ Range	Section
1	22865 -	Piba No. 3	3006	156	17S 12E	12
2	22866	Piba No. 4	3006	157	17S 12E	12
3	22867	Peak No. 1	444	77	17S 12E	12
4	22868	Peak No. 2	444	78	17S 12E	12
5	22869	Peak No. 3	444	79	17S 12E	12
6	22870	Peak No. 4	444	80	17S 12E	12
7	22871	Peak No. 5	444	81	17S 12E	12
8	22872	Peak No. 6	444	82	17S 12E	12
9	22873	Peak No. 7	1201	298	17S 12E	12
10	22874	Peak No. 8	973	248	17S 12E	12
11	22875	Peak No. 9	444	85	17S 12E	12
12	22876	Peak No. 10	444	86	17S 12E	12
13	22877	Peak No. 11	444	87	17S 12E	12
14	22878	Alpha No. 73	3053	187	17S 12E	12
15	22879	Ban-Ana-PI No.1	3108	340	17S 12E	12
16	22880 +	Ban-Ana-PI No.2	3108	341	17S 12E	12
17	24403 -	Ute	922	597	16S 12E	35
18	24404	Piute	922	595	16S 12E	35
19	24405	Comanche	1681	457	16S 12E	35
20	24406 †	Hopi	891	379	16S 12E	35
21	24410 -	Yaqui	1083	407	16S 12E	35
22	24411	Algonquin	1083	405	16S 12E	35
23	24412	Iroquois	1083	408	16S 12E	35
24	24413	Pueblo	1877	167	16S 12E	35
25	24414 †	Acoma	1110	221	16S 12E	35
26	24430 ○	Blitz No. 6	76	568	17S 12E	12
27	24433 ○	Blitz No. 9	76	571	17S 12E	12
28	24437 -	Cholla No. 1	371	546	17S 12E	1,12
29	24438	Cholla No. 2	371	547	17S 12E	12
30	24439	Cholla No. 3	371	548	17S 12E	12
31	24440	Cholla No. 4	371	549	17S 12E	12
32	24441	Cholla No. 5	371	550	17S 12E	12
33	24442	Cholla No. 6	371	551	17S 12E	12
34	24443	Cholla No. 7	371	552	17S 12E	1,12
35	24444	Cholla No. 8	371	553	17S 12E	1
36	24445	Valle	73	448	17S 12E	12
37	24446 †	Valle No. 2	433	164	17S 12E	12
38	24450 ○	Valle No. 6	458	427	17S 12E	12
39	37759 *	Alpha No. 15	2662	111	17S 12E	1
40	37760	Alpha No. 17	1201	249	17S 12E	1,12
41	37761	Alpha No. 18	1201	250	17S 12E	1,12
42	37762	Alpha No. 19	1201	251	17S 12E	12
43	37763	Alpha No. 23	2662	115	17S 12E	1

NO. OF CLAIMS 188

AMOUNT 26,330.00

RECEIPT NO. 2178753

INIT. A.S.

** BLM-ASO **

RECEIVED

JUN 20 2002

United States Department of the Interior
Bureau of Land Management
 LANDS/RECREATION & PLANNING
 ONE N CENTRAL AVE
 PHOENIX, AZ 85004 -2203
 Phone:

Receipt

No: 2178758

Transaction #: 2248323	ENTERED INTO COMPUTER
Date of Transaction: 07/28/2010	
CUSTOMER: ASARCO LLC 5285 E WILLIAMS CIR STE 2000 ✓ TUCSON, AZ 85711-7711 US	AUG 09 2010

LINE #	QTY	DESCRIPTION	REMARKS	UNIT PRICE	TOTAL
1	1.00	LOCATABLE MINERALS / MINING CLAIMS-NOT NEW-UNADJUD, ONE AUTH NO. ONLY / MINING CLAIM MONEY RECEIVED CASES: AMC22865/\$26320.00	MAINT FEE PAYMENT (188) 2011	- n/a -	26320.00 ✓
TOTAL:					\$26,320.00

PAYMENT INFORMATION			
1	AMOUNT:	26320.00	POSTMARKED: N/A
	TYPE:	CHECK	RECEIVED: 07/28/2010
	CHECK NO:	4303	
	NAME:	ASARCO LLC 5285 E WILLIAMS CIR STE 2000 TUCSON AZ 85711-7711 US	

REMARKS

This receipt was generated by the automated BLM Collections and Billing System and is a paper representation of a portion of the official electronic record contained therein.

AMC 24397 AMC 324410
 22807
 307734
 61261
 37759
 331295

<u>Name of Claim</u>	<u>Book</u>	<u>Page</u>	<u>BLM Serial No.</u>	<u>Section</u>	<u>Township Range</u>
RH-11	9365	613/614	A MC 324420	8	17S 13E
RH-12	9365	615/616	A MC 324421	8	17S 13E
RH-13	9365	617/618	A MC 324422	8	17S 13E
RH-14	9365	619/620	A MC 324423	8	17S 13E
RH-15	9365	621/622	A MC 324424	8	17S 13E
RH-16	9365	623/624	A MC 324425	8	17S 13E
RH-17	9365	625/626	A MC 324426	8	17S 13E
RH-18	9365	627/628	A MC 324427	8	17S 13E
RH-19	9365	629/630	A MC 324428	8	17S 13E
RH-20	9365	631/632	A MC 324429	8	17S 13E
RH-21	9365	633/634	A MC 324430	8	17S 13E
RH-22	9365	635/636	A MC 324431	8	17S 13E
RH-23	9365	637/638	A MC 324432	8	17S 13E
RH-24	9365	639/640	A MC 324433	8	17S 13E
RH-25	9365	641/642	A MC 324434	8	17S 13E
RH-26	9365	643/644	A MC 324435	8	17S 13E
RH-27	9365	645/646	A MC 324436	8	17S 13E
RH-28	9365	647/648	A MC 324437	8	17S 13E
RH-29	9365	649/650	A MC 324438	8	17S 13E
RH-30	9365	651/652	A MC 324439	8	17S 13E
RH-31	9365	653/654	A MC 324440	8	17S 13E
RH-32	9365	655/656	A MC 324441	8	17S 13E
RH-33	9365	657/658	A MC 324442	8	17S 13E
RH-34	9365	659/660	A MC 324443	8	17S 13E
RH-35	9365	661/662	A MC 324444	8	17S 13E
RH-36	9365	663/664	A MC 324445	8	17S 13E
BUCCO-1	9830	2303/2304	A MC 331295	12	17S 12E
BUCCO-2	9830	2305/2306	A MC 331296	12	17S 12E
BUCCO-3	9830	2307/2308	A MC 331297	12	17S 12E
BUCCO-4	9830	2309/2310	A MC 331298	12	17S 12E
BUCCO-5	9830	2311/2312	A MC 331299	12	17S 12E

These claims are located in the sections, townships, and ranges designated.

PAYMENT

188 mining claims x \$140.00 = \$26,320

RECEIVED
 BLM/ARIZONA OFFICE
 2009 AUG 11 A 8:58
 PHOENIX, ARIZONA

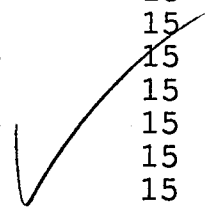
ENTERED INTO COMPUTER
 8/20/09 Dgg

<u>Name of Claim</u>	<u>Book</u>	<u>Page</u>	<u>BLM Serial No.</u>	<u>Section</u>	<u>Township Range</u>
Mission # 7	6104	1478/1479	A MC 61265	6	17S 13E
Mission # 8	6104	1480/1481	A MC 61266	5	17S 13E
Mission # 9	6104	1482/1483	A MC 61267	6	17S 13E
Mission #12	6104	1484/1485	A MC 61268	6	17S 13E
Mission #18	6104	1486/1487	A MC 61269	5	17S 13E
Mission #19	6104	1488/1489	A MC 61270	5	17S 13E
FED No. 5	6104	1490/1491	A MC 61271	5	17S 13E
FED No. 7	7673	904/905	A MC 61272	5	17S 13E
FED No. 9	6104	1494/1495	A MC 61273	5	17S 13E
FED No. 10	6104	1496/1497	A MC 61274	5	17S 13E
FED No. 11	6104	1498/1499	A MC 61275	5	17S 13E
FED No. 12	6104	1500/1501	A MC 61276	5	17S 13E
FED No. 31	6104	1502/1503	A MC 61277	5	17S 13E
FED No. 32	6104	1504/1505	A MC 61278	5	17S 13E
FED No. 33	6104	1506/1507	A MC 61279	5	17S 13E
FMR No. 5	6104	1508/1509	A MC 61280	5	17S 13E
FMR No. 6	6104	1510/1511	A MC 61281	5	17S 13E
FMR No. 7	6104	1512/1513	A MC 61282	5	17S 13E
FMR No. 8	6104	1514/1515	A MC 61283	5	17S 13E
FMR No. 9	6104	1516/1517	A MC 61284	5	17S 13E
FMR No. 10	6104	1518/1519	A MC 61285	5	17S 13E
FMR No. 11	6104	1520/1521	A MC 61286	5	17S 13E
FMR No. 12	6104	1522/1523	A MC 61287	5	17S 13E
FMR No. 13	6104	1524/1525	A MC 61288	5	17S 13E
FMR No. 14	6104	1526/1527	A MC 61289	5	17S 13E
FMR No. 15	6104	1528/1529	A MC 61290	5	17S 13E
FMR No. 16	6104	1530/1531	A MC 61291	5	17S 13E
FMR No. 17	7673	908/909	A MC 61292	5	17S 13E
" " "	"	" "	"	8	17S 13E
FMR No. 18	7673	906/907	A MC 61293	5	17S 13E
" " "	"	" "	"	8	17S 13E
Mojave - 1	8861	943	A MC 307734	35	16S 12E
Yuma - 1	8861	940	A MC 307735	35	16S 12E
Pima - 1	8861	937	A MC 307736	35	16S 12E
Yavapai - 1	8861	934	A MC 307737	35	16S 12E
Papago - 1	8861	931	A MC 307738	35	16S 12E
Key - 1	8861	928	A MC 307739	35	16S 12E
Lime - 1A	8861	925	A MC 307740	35	16S 12E
Lime - 4A	8861	922	A MC 307741	35	16S 12E
RH-1	9365	593/594	A MC 324410	8	17S 13E
RH-2	9365	595/596	A MC 324411	8	17S 13E
RH-3	9365	597/598	A MC 324412	8	17S 13E
RH-4	9365	599/600	A MC 324413	8	17S 13E
RH-5	9365	601/602	A MC 324414	8	17S 13E
RH-6	9365	603/604	A MC 324415	8	17S 13E
RH-7	9365	605/606	A MC 324416	8	17S 13E
RH-8	9365	607/608	A MC 324417	8	17S 13E
RH-9	9365	609/610	A MC 324418	8	17S 13E
RH-10	9365	611/612	A MC 324419	8	17S 13E

2009 AUG 11 A 8:58

<u>Name of Claim</u>	<u>Book</u>	<u>Page</u>	<u>BLM Serial No.</u>	<u>Section</u>	<u>Township Range</u>
ECA	4533	918	A MC 37860	15	17S 13E
ECE	4533	919	A MC 37861	15	17S 13E
ECI	4533	920	A MC 37862	15	17S 13E
ECO	4533	921	A MC 37863	15	17S 13E
"	"	"	"	22	17S 13E
ECU	4533	922	A MC 37864	15	17S 13E
EDA	4533	923	A MC 37865	15	17S 13E
EDE	4533	924	A MC 37866	15	17S 13E
EDI	4533	925	A MC 37867	15	17S 13E
EDO	4533	926	A MC 37868	15	17S 13E
EDU	4533	927	A MC 37869	15	17S 13E
EFA	4533	928	A MC 37870	15	17S 13E
EFE	4533	929	A MC 37871	15	17S 13E
EFI	4533	930	A MC 37872	15	17S 13E
"	"	"	"	22	17S 13E
EFO	4533	931	A MC 37873	15	17S 13E
EFU	4533	932	A MC 37874	15	17S 13E
EGA	4533	933	A MC 37875	15	17S 13E
EGE	4533	934	A MC 37876	15	17S 13E
EGI	4533	935	A MC 37877	15	17S 13E
EGO	4533	936	A MC 37878	15	17S 13E
EGU	4533	937	A MC 37879	15	17S 13E
EHA	4533	938	A MC 37880	15	17S 13E
EHE	4533	939	A MC 37881	15	17S 13E
"	"	"	"	22	17S 13E
EHI	4533	940	A MC 37882	15	17S 13E
"	"	"	"	14	17S 13E
EHO	4533	941	A MC 37883	15	17S 13E
"	"	"	"	14	17S 13E
EHU	4533	942	A MC 37884	15	17S 13E
"	"	"	"	14	17S 13E
EJA	4533	943	A MC 37885	15	17S 13E
"	"	"	"	14	17S 13E
EJE	4533	944	A MC 37886	15	17S 13E
"	"	"	"	14	17S 13E
EJI	4533	945	A MC 37887	15	17S 13E
"	"	"	"	14	17S 13E
EJO	4533	946	A MC 37888	15	17S 13E
"	"	"	"	14	17S 13E
EJU	4533	947	A MC 37889	15	17S 13E
"	"	"	"	14	17S 13E
EKA	4533	948	A MC 37890	15	17S 13E
"	"	"	"	14	17S 13E
"	"	"	"	22	17S 13E
"	"	"	"	23	17S 13E
Mission # 3	6104	1470/1471	A MC 61261	6	17S 13E
Mission # 4	7673	910/911	A MC 61262	6	17S 13E
Mission # 5	6104	1474/1475	A MC 61263	5	17S 13E
Mission # 6	6104	1476/1477	A MC 61264	6	17S 13E

2009 AUG 11 A 8:58



PHOENIX ARIZONA

<u>Name of Claim</u>	<u>Book</u>	<u>Page</u>	<u>BLM Serial No.</u>	<u>Section</u>	<u>Township Range</u>
Alpha No. 15	2662	111	A MC 37759	1	17S 12S
Alpha No. 17	1201	249	A MC 37760	1	17S 12E
" " "	"	"	"	12	17S 12E
Alpha No. 18	1201	250	A MC 37761	12	17S 12E
" " "	"	"	"	12	17S 12E
Alpha No. 19	1201	251	A MC 37762	12	17S 12E
Alpha No. 23	2662	115	A MC 37763	12	17S 12E
Alpha No. 35	1201	260	A MC 37764	6	17S 13E
" " "	"	"	"	7	17S 13E
" " "	"	"	"	11	17S 12E
" " "	"	"	"	12	17S 12E
Alpha No. 36	1201	261	A MC 37765	7	17S 13E
" " "	"	"	"	12	17S 12E
Alpha No. 41	1201	266	A MC 37766	6	17S 13E
" " "	"	"	"	7	17S 13E
Alpha No. 56	1201	269	A MC 37767	6	17S 13E
Alpha No. 57	1201	270	A MC 37768	6	17S 13E
" " "	"	"	"	7	17S 13E
Alpha No. 60	1201	271	A MC 37769	6	17S 13E
Alpha No. 61	1201	272	A MC 37770	6	17S 13E
Alpha No. 62	1201	273	A MC 37771	6	17S 13E
Alpha No. 63	1201	274	A MC 37772	6	17S 13E
" " "	"	"	"	7	17S 13E
Alpha No. 64	1201	275	A MC 37773	6	17S 13E
" " "	"	"	"	7	17S 13E
Alpha No. 65	1201	276	A MC 37774	7	17S 13E
Alpha No. 66	1201	277	A MC 37775	7	17S 13E
Alpha No. 67	1201	278	A MC 37776	7	17S 13E
Alpha No. 68	1201	279	A MC 37777	6	17S 13E
Alpha No. 69	1201	280	A MC 37778	6	17S 13E
Alpha No. 70	1201	281	A MC 37779	6	17S 13E
Alpha No. 71	1201	282	A MC 37780	12	17S 12E
Alpha No. 72	1201	283	A MC 37781	12	17S 12E
Alpha No. 74	1201	285	A MC 37782	12	17S 12E
Alpha No. 75	1201	286	A MC 37783	12	17S 12E
Alpha No. 76	1201	287	A MC 37784	12	17S 12E
Alpha No. 79	3053	183	A MC 37785	7	17S 13E
" " "	"	"	"	12	17S 12E
Alpha No. 80	3053	182	A MC 37786	7	17S 13E
" " "	"	"	"	12	17S 12E
Alpha No. 82	3053	189	A MC 37787	7	17S 13E
Alpha No. 83	3053	188	A MC 37788	7	17S 13E
Bapi No. 1	3053	185	A MC 37789	12	17S 12E
Bapi No. 2	3098	746	A MC 37790	12	17S 12E
EBA	4533	913	A MC 37855	15	17S 13E
EBE	4533	914	A MC 37856	15	17S 13E
EBI	4533	915	A MC 37857	15	17S 13E
EBO	4533	916	A MC 37858	15	17S 13E
EBU	4533	917	A MC 37859	15	17S 13E

PHOENIX, ARIZONA
 2009 AUG 11 A 8:58

EXHIBIT A

FOR YEAR ENDING SEPTEMBER 1, 2010

The following contiguous group of unpatented lode mining claims are situated in the Pima Mining District, Pima County, Arizona. The Location Notices of which are of record in the office of the Recorder of Pima County, Arizona, and the Bureau of Land Management serial numbers are filed in Phoenix, Arizona.

<u>Name of Claim</u>	<u>Book</u>	<u>Page</u>	<u>BLM Serial No.</u>	<u>Section</u>	<u>Township Range</u>
PIBA NO. 3	3006	156	A MC 22865	12	17S 12E
PIBA NO. 4	3006	157	A MC 22866	12	17S 12E
PEAK #1	444	77	A MC 22867	12	17S 12E
PEAK #2	444	78	A MC 22868	12	17S 12E
PEAK #3	444	79	A MC 22869	12	17S 12E
PEAK #4	444	80	A MC 22870	12	17S 12E
PEAK #5	444	81	A MC 22871	12	17S 12E
PEAK #6	444	82	A MC 22872	12	17S 12E
PEAK #7	1201	298	A MC 22873	12	17S 12E
PEAK #8	973	248	A MC 22874	12	17S 12E
PEAK #9	444	85	A MC 22875	12	17S 12E
PEAK #10	444	86	A MC 22876	12	17S 12E
PEAK #11	444	87	A MC 22877	12	17S 12E
ALPHA #73	3053	187	A MC 22878	12	17S 12E
BAN-ANA-PI No. 1	3108	340	A MC 22879	12	17S 12E
BAN-ANA-PI NO. 2	3108	341	A MC 22880	12	17S 12E
UTE	922	597	A MC 24403	35	16S 12E
PIUTE	922	595	A MC 24404	35	16S 12E
COMANCHE	1681	457	A MC 24405	35	16S 12E
HOPI	891	379	A MC 24406	35	16S 12E
YAQUI	1083	407	A MC 24410	35	16S 12E
ALGONQUIN	1083	405	A MC 24411	35	16S 12E
IROQUOIS	1083	408	A MC 24412	35	16S 12E
PUEBLO	1877	167	A MC 24413	35	16S 12E
ACOMA	1110	221	A MC 24414	35	16S 12E
BLITZ NO. 6	76	568	A MC 24430	12	17S 12E
BLITZ NO. 9	76	571	A MC 24433	12	17S 12E
CHOLLA NO. 1	371	546	A MC 24437	1	17S 12E
" " "	"	"	"	12	17S 12E
CHOLLA NO. 2	371	547	A MC 24438	12	17S 12E
CHOLLA NO. 3	371	548	A MC 24439	12	17S 12E
CHOLLA NO. 4	371	549	A MC 24440	12	17S 12E
CHOLLA NO. 5	371	550	A MC 24441	12	17S 12E
CHOLLA NO. 6	371	551	A MC 24442	12	17S 12E
CHOLLA NO. 7	371	552	A MC 24443	1	17S 12E
" " "	"	"	"	12	17S 12E
CHOLLA NO. 8	371	553	A MC 24444	1	17S 12E
VALLE	73	448	A MC 24445	12	17S 12E
VALLE NO. 2	433	164	A MC 24446	12	17S 12E
VALLE NO. 6	458	427	A MC 24450	12	17S 12E

2009 AUG 11 A 8:58

BLM
PIMA COUNTY
ARIZONA
17S 12E



Mission Complex

August 7, 2009

BUREAU OF LAND MANAGEMENT
Arizona State Office
One North Central Avenue
Suite 800
Phoenix, Arizona 85004-4427

Attention: Mining Claims Unit

Dear Sir:

Mission Complex
Evidence of Payment
Annual Maintenance Fee Fiscal Year 2010

RECEIVED
BLM AZ STATE OFFICE
2009 AUG 11 A 8:58
PHOENIX, ARIZONA

The annual maintenance fee of \$140.00 for each mining claim and mill site, as required under Public Law 103-66 of August 10, 1993, 107 stat. 312 for fiscal year 2010, was mailed to the State Office of the BLM in the form of a check in the amount of \$26,320 for the claims/sites listed in Exhibit A.

Attn: Mr. Richard S. Rhoades
Owner: ASARCO LLC
Mission Complex
4201 W. Pima Mine Rd.
Sahuarita, AZ 85629

Please return the proof of payment receipt to the above address.

Sincerely,

Richard S. Rhoades
General Manager

Enclosures

United States Department of the Interior
Bureau of Land Management
 BUSINESS & SUPPORT SVCS DIV
 ONE N CENTRAL AVE SUITE 800
 PHOENIX, AZ 85004 -4427
 Phone: (602) 417-9200

Receipt

No: 1975287

Transaction #: 2039237	
Date of Transaction: 08/11/2009	
CUSTOMER:	ASARCO LLC- ATTENTION: RICHARD RHOADES 4201 W PIMA MINE RD MISSION COMPLEX SAHUARITA, AZ 85629-8862 US

LINE #	QTY	DESCRIPTION	REMARKS	UNIT PRICE	TOTAL
1	1.00	LOCATABLE MINERALS / MINING CLAIMS-NOT NEW-UNADJUD, ONE AUTH NO. ONLY / MINING CLAIM MONEY RECEIVED CASES: AMC22865/\$26320.00	MAINT 2010	- n/a -	26320.00
TOTAL:					\$26,320.00

PAYMENT INFORMATION					
1	AMOUNT:	26320.00	POSTMARKED:	08/07/2009	
	TYPE:	CHECK	RECEIVED:	08/11/2009	
	CHECK NO:	0000407809			
	NAME:	ASARCO LLC 5285 E WILLIAMS CIRCLE SUITE 2000 TUCSON AZ 85711 US			

REMARKS

This receipt was generated by the automated BLM Collections and Billing System and is a paper representation of a portion of the official electronic record contained therein.



Amc 22807
24397
37759
61261
307734
324410
331295

Mission Complex

July 30, 2008

BUREAU OF LAND MANAGEMENT
Arizona State Office
One North Central Avenue
Suite 800
Phoenix, Arizona 85004-4427

Attention: Mining Claims Unit

Dear Sir:

Mission Complex
Evidence of Payment
Annual Maintenance Fee Fiscal Year 2009

PHOENIX, ARIZONA

2009 AUG 10 A 7:16

The annual maintenance fee of \$125.00 for each mining claim and mill site, as required under Public Law 103-66 of August 10, 1993, 107 stat. 312 for fiscal year 2009, was mailed to the State Office of the BLM in the form of a check in the amount of \$23,500 for the claims/sites listed in Exhibit A.

Attn: Mr. Mark Kalmi
Owner: ASARCO LLC
Mission Complex
4201 W. Pima Mine Rd.
Sahuarita, AZ 85629

Please return the proof of payment receipt to the above address.

ENTERED INTO COMPUTER
AUG 05 2008 *FB*

Sincerely,

Mark Kalmi
General Manager

Enclosures

Message:

188 ROWS RETRIEVED

= VERIFIED =
ENTERED INTO COMPUTER

AUG 05 2008

PS

CBS Export Results Report

Include Resolved Records

Record Status

- Error Records (E/M/I)
- Accepted Records (A/W)
- "On Hold" Records (H)
- All Records (for s/n or receipt nr)
- Exported, No Results From CBS
- New (not yet exported)

Enter export Date (mm/dd/yyyy) ALL

Serial Number match (optional)

Receipt Nr (optional) 1753314

Export Nr (exclusive)

LR2000 User (defaults to login) ALL

Search Criteria Responsible Area (Err

- User (U,X)
- Programmer (P,X)
- All (U,P,X)

Query

Reset

[User Guide](#)

	Resend?	Export Nr	A/D	Serial Nr	Mult	Code	\$ Amount	Remarks	Receipt Nr	LR2000 User	#Msg	Resolved
1	<input type="checkbox"/>	1793009	A	AMC22865		582	125.00	2009	1753314	P5BROWN		

EXHIBIT A

FOR YEAR ENDING SEPTEMBER 1, 2009

The following contiguous group of unpatented lode mining claims are situated in the Pima Mining District, Pima County, Arizona. The Location Notices of which are of record in the office of the Recorder of Pima County, Arizona, and the Bureau of Land Management serial numbers are filed in Phoenix, Arizona.

<u>Name of Claim</u>	<u>Book</u>	<u>Page</u>	<u>BLM Serial No.</u>	<u>Section</u>	<u>Township Range</u>
PIBA NO. 3	3006	156	A MC 22865	12	17S 12E
PIBA NO. 4	3006	157	A MC 22866	12	17S 12E
PEAK #1	444	77	A MC 22867	12	17S 12E
PEAK #2	444	78	A MC 22868	12	17S 12E
PEAK #3	444	79	A MC 22869	12	17S 12E
PEAK #4	444	80	A MC 22870	12	17S 12E
PEAK #5	444	81	A MC 22871	12	17S 12E
PEAK #6	444	82	A MC 22872	12	17S 12E
PEAK #7	1201	298	A MC 22873	12	17S 12E
PEAK #8	973	248	A MC 22874	12	17S 12E
PEAK #9	444	85	A MC 22875	12	17S 12E
PEAK #10	444	86	A MC 22876	12	17S 12E
PEAK #11	444	87	A MC 22877	12	17S 12E
ALPHA #73	3053	187	A MC 22878	12	17S 12E
BAN-ANA-PI No. 1	3108	340	A MC 22879	12	17S 12E
BAN-ANA-PI NO. 2	3108	341	A MC 22880	12	17S 12E
UTE	922	597	A MC 24403	35	16S 12E
PIUTE	922	595	A MC 24404	35	16S 12E
COMANCHE	1681	457	A MC 24405	35	16S 12E
HOPI	891	379	A MC 24406	35	16S 12E
YAQUI	1083	407	A MC 24410	35	16S 12E
ALGONQUIN	1083	405	A MC 24411	35	16S 12E
IROQUOIS	1083	408	A MC 24412	35	16S 12E
PUEBLO	1877	167	A MC 24413	35	16S 12E
ACOMA	1110	221	A MC 24414	35	16S 12E
BLITZ NO. 6	76	568	A MC 24430	12	17S 12E
BLITZ NO. 9	76	571	A MC 24433	12	17S 12E
CHOLLA NO. 1	371	546	A MC 24437	1	17S 12E
" "	"	"	"	12	17S 12E
CHOLLA NO. 2	371	547	A MC 24438	12	17S 12E
CHOLLA NO. 3	371	548	A MC 24439	12	17S 12E
CHOLLA NO. 4	371	549	A MC 24440	12	17S 12E
CHOLLA NO. 5	371	550	A MC 24441	12	17S 12E
CHOLLA NO. 6	371	551	A MC 24442	12	17S 12E
CHOLLA NO. 7	371	552	A MC 24443	1	17S 12E
" "	"	"	"	12	17S 12E
CHOLLA NO. 8	371	553	A MC 24444	1	17S 12E
VALLE	73	448	A MC 24445	12	17S 12E
VALLE NO. 2	433	164	A MC 24446	12	17S 12E
VALLE NO. 6	458	427	A MC 24450	12	17S 12E

PHOENIX, ARIZONA

EMPHATICALLY
FILED
AUG 16

<u>Name of Claim</u>	<u>Book</u>	<u>Page</u>	<u>BLM Serial No.</u>	<u>Section</u>	<u>Township Range</u>
Alpha No. 15	2662	111	A MC 37759	1	17S 12S
Alpha No. 17	1201	249	A MC 37760	1	17S 12E
" " "	"	"	"	12	17S 12E
Alpha No. 18	1201	250	A MC 37761	1	17S 12E
" " "	"	"	"	12	17S 12E
Alpha No. 19	1201	251	A MC 37762	12	17S 12E
Alpha No. 23	2662	115	A MC 37763	1	17S 12E
Alpha No. 35	1201	260	A MC 37764	6	17S 13E
" " "	"	"	"	7	17S 13E
" " "	"	"	"	1	17S 12E
Alpha No. 36	1201	261	A MC 37765	12	17S 12E
" " "	"	"	"	7	17S 13E
Alpha No. 41	1201	266	A MC 37766	12	17S 12E
" " "	"	"	"	6	17S 13E
Alpha No. 56	1201	269	A MC 37767	7	17S 13E
Alpha No. 57	1201	270	A MC 37768	6	17S 13E
" " "	"	"	"	6	17S 13E
Alpha No. 60	1201	271	A MC 37769	7	17S 13E
Alpha No. 61	1201	272	A MC 37770	6	17S 13E
Alpha No. 62	1201	273	A MC 37771	6	17S 13E
Alpha No. 63	1201	274	A MC 37772	6	17S 13E
" " "	"	"	"	6	17S 13E
Alpha No. 64	1201	275	A MC 37773	7	17S 13E
" " "	"	"	"	6	17S 13E
Alpha No. 65	1201	276	A MC 37774	7	17S 13E
Alpha No. 66	1201	277	A MC 37775	7	17S 13E
Alpha No. 67	1201	278	A MC 37776	7	17S 13E
Alpha No. 68	1201	279	A MC 37777	7	17S 13E
Alpha No. 69	1201	280	A MC 37778	6	17S 13E
Alpha No. 70	1201	281	A MC 37779	6	17S 13E
Alpha No. 71	1201	282	A MC 37780	6	17S 13E
Alpha No. 72	1201	283	A MC 37781	12	17S 12E
Alpha No. 74	1201	285	A MC 37782	12	17S 12E
Alpha No. 75	1201	286	A MC 37783	12	17S 12E
Alpha No. 76	1201	287	A MC 37784	12	17S 12E
Alpha No. 79	3053	183	A MC 37785	12	17S 12E
" " "	"	"	"	7	17S 13E
Alpha No. 80	3053	182	A MC 37786	12	17S 12E
" " "	"	"	"	7	17S 13E
Alpha No. 82	3053	189	A MC 37787	12	17S 12E
Alpha No. 83	3053	188	A MC 37788	7	17S 13E
Bapi No. 1	3053	185	A MC 37789	7	17S 13E
Bapi No. 2	3098	746	A MC 37790	12	17S 12E
EBA	4533	913	A MC 37855	12	17S 12E
EBE	4533	914	A MC 37856	15	17S 13E
EBI	4533	915	A MC 37857	15	17S 13E
EBO	4533	916	A MC 37858	15	17S 13E
EBU	4533	917	A MC 37859	15	17S 13E

PHOENIX, ARIZONA

2009 AUG 14 A 7:16

<u>Name of Claim</u>	<u>Book</u>	<u>Page</u>	<u>BLM Serial No.</u>	<u>Section</u>	<u>Township Range</u>
ECA	4533	918	A MC 37860	15	17S 13E
ECE	4533	919	A MC 37861	15	17S 13E
ECI	4533	920	A MC 37862	15	17S 13E
ECO	4533	921	A MC 37863	15	17S 13E
"	"	"	"	22	17S 13E
ECU	4533	922	A MC 37864	15	17S 13E
EDA	4533	923	A MC 37865	15	17S 13E
EDE	4533	924	A MC 37866	15	17S 13E
EDI	4533	925	A MC 37867	15	17S 13E
EDO	4533	926	A MC 37868	15	17S 13E
EDU	4533	927	A MC 37869	15	17S 13E
EFA	4533	928	A MC 37870	15	17S 13E
EFE	4533	929	A MC 37871	15	17S 13E
EFI	4533	930	A MC 37872	15	17S 13E
"	"	"	"	22	17S 13E
EFO	4533	931	A MC 37873	15	17S 13E
EFU	4533	932	A MC 37874	15	17S 13E
EGA	4533	933	A MC 37875	15	17S 13E
EGE	4533	934	A MC 37876	15	17S 13E
EGI	4533	935	A MC 37877	15	17S 13E
EGO	4533	936	A MC 37878	15	17S 13E
EGU	4533	937	A MC 37879	15	17S 13E
EHA	4533	938	A MC 37880	15	17S 13E
EHE	4533	939	A MC 37881	15	17S 13E
"	"	"	"	22	17S 13E
EHI	4533	940	A MC 37882	15	17S 13E
"	"	"	"	14	17S 13E
EHO	4533	941	A MC 37883	15	17S 13E
"	"	"	"	14	17S 13E
EHU	4533	942	A MC 37884	15	17S 13E
"	"	"	"	15	17S 13E
EJA	4533	943	A MC 37885	15	17S 13E
"	"	"	"	14	17S 13E
EJE	4533	944	A MC 37886	15	17S 13E
"	"	"	"	15	17S 13E
EJI	4533	945	A MC 37887	14	17S 13E
"	"	"	"	15	17S 13E
EJO	4533	946	A MC 37888	14	17S 13E
"	"	"	"	15	17S 13E
EJU	4533	947	A MC 37889	14	17S 13E
"	"	"	"	15	17S 13E
EKA	4533	948	A MC 37890	14	17S 13E
"	"	"	"	15	17S 13E
"	"	"	"	14	17S 13E
"	"	"	"	22	17S 13E
"	"	"	"	23	17S 13E
Mission # 3	6104	1470/1471	A MC 61261	6	17S 13E
Mission # 4	7673	910/911	A MC 61262	6	17S 13E
Mission # 5	6104	1474/1475	A MC 61263	5	17S 13E
Mission # 6	6104	1476/1477	A MC 61264	6	17S 13E

PHOENIX, ARIZONA

2009 AUG 14 A 7:16

<u>Name of Claim</u>	<u>Book</u>	<u>Page</u>	<u>BLM Serial No.</u>	<u>Section</u>	<u>Township Range</u>
Mission # 7	6104	1478/1479	A MC 61265	6	17S 13E
Mission # 8	6104	1480/1481	A MC 61266	5	17S 13E
Mission # 9	6104	1482/1483	A MC 61267	6	17S 13E
Mission #12	6104	1484/1485	A MC 61268	6	17S 13E
Mission #18	6104	1486/1487	A MC 61269	5	17S 13E
Mission #19	6104	1488/1489	A MC 61270	5	17S 13E
FED No. 5	6104	1490/1491	A MC 61271	6	17S 13E
FED No. 7	7673	904/905	A MC 61272	6	17S 13E
FED No. 9	6104	1494/1495	A MC 61273	6	17S 13E
FED No. 10	6104	1496/1497	A MC 61274	6	17S 13E
FED No. 11	6104	1498/1499	A MC 61275	6	17S 13E
FED No. 12	6104	1500/1501	A MC 61276	6	17S 13E
FED No. 31	6104	1502/1503	A MC 61277	6	17S 13E
FED No. 32	6104	1504/1505	A MC 61278	6	17S 13E
FED No. 33	6104	1506/1507	A MC 61279	6	17S 13E
FMR No. 5	6104	1508/1509	A MC 61280	5	17S 13E
FMR No. 6	6104	1510/1511	A MC 61281	5	17S 13E
FMR No. 7	6104	1512/1513	A MC 61282	5	17S 13E
FMR No. 8	6104	1514/1515	A MC 61283	5	17S 13E
FMR No. 9	6104	1516/1517	A MC 61284	5	17S 13E
FMR No. 10	6104	1518/1519	A MC 61285	5	17S 13E
FMR No. 11	6104	1520/1521	A MC 61286	5	17S 13E
FMR No. 12	6104	1522/1523	A MC 61287	5	17S 13E
FMR No. 13	6104	1524/1525	A MC 61288	5	17S 13E
FMR No. 14	6104	1526/1527	A MC 61289	5	17S 13E
FMR No. 15	6104	1528/1529	A MC 61290	5	17S 13E
FMR No. 16	6104	1530/1531	A MC 61291	5	17S 13E
FMR No. 17	7673	908/909	A MC 61292	5	17S 13E
" " "	"	" "	"	5	17S 13E
FMR No. 18	7673	906/907	A MC 61293	8	17S 13E
" " "	"	" "	"	5	17S 13E
Mojave - 1	8861	943	A MC 307734	8	17S 13E
Yuma - 1	8861	940	A MC 307735	35	16S 12E
Pima - 1	8861	937	A MC 307736	35	16S 12E
Yavapai - 1	8861	934	A MC 307737	35	16S 12E
Papago - 1	8861	931	A MC 307738	35	16S 12E
Key - 1	8861	928	A MC 307739	35	16S 12E
Lime - 1A	8861	925	A MC 307740	35	16S 12E
Lime - 4A	8861	922	A MC 307741	35	16S 12E
RH-1	9365	593/594	A MC 324410	8	17S 13E
RH-2	9365	595/596	A MC 324411	8	17S 13E
RH-3	9365	597/598	A MC 324412	8	17S 13E
RH-4	9365	599/600	A MC 324413	8	17S 13E
RH-5	9365	601/602	A MC 324414	8	17S 13E
RH-6	9365	603/604	A MC 324415	8	17S 13E
RH-7	9365	605/606	A MC 324416	8	17S 13E
RH-8	9365	607/608	A MC 324417	8	17S 13E
RH-9	9365	609/610	A MC 324418	8	17S 13E
RH-10	9365	611/612	A MC 324419	8	17S 13E

PHOENIX, ARIZONA

2009 AUG 14 A 7:15

<u>Name of Claim</u>	<u>Book</u>	<u>Page</u>	<u>BLM Serial No.</u>	<u>Section</u>	<u>Township Range</u>
RH-11	9365	613/614	A MC 324420	8	17S 13E
RH-12	9365	615/616	A MC 324421	8	17S 13E
RH-13	9365	617/618	A MC 324422	8	17S 13E
RH-14	9365	619/620	A MC 324423	8	17S 13E
RH-15	9365	621/622	A MC 324424	8	17S 13E
RH-16	9365	623/624	A MC 324425	8	17S 13E
RH-17	9365	625/626	A MC 324426	8	17S 13E
RH-18	9365	627/628	A MC 324427	8	17S 13E
RH-19	9365	629/630	A MC 324428	8	17S 13E
RH-20	9365	631/632	A MC 324429	8	17S 13E
RH-21	9365	633/634	A MC 324430	8	17S 13E
RH-22	9365	635/636	A MC 324431	8	17S 13E
RH-23	9365	637/638	A MC 324432	8	17S 13E
RH-24	9365	639/640	A MC 324433	8	17S 13E
RH-25	9365	641/642	A MC 324434	8	17S 13E
RH-26	9365	643/644	A MC 324435	8	17S 13E
RH-27	9365	645/646	A MC 324436	8	17S 13E
RH-28	9365	647/648	A MC 324437	8	17S 13E
RH-29	9365	649/650	A MC 324438	8	17S 13E
RH-30	9365	651/652	A MC 324439	8	17S 13E
RH-31	9365	653/654	A MC 324440	8	17S 13E
RH-32	9365	655/656	A MC 324441	8	17S 13E
RH-33	9365	657/658	A MC 324442	8	17S 13E
RH-34	9365	659/660	A MC 324443	8	17S 13E
RH-35	9365	661/662	A MC 324444	8	17S 13E
RH-36	9365	663/664	A MC 324445	8	17S 13E
BUCCO-1	9830	2303/2304	A MC 331295	12	17S 12E
BUCCO-2	9830	2305/2306	A MC 331296	12	17S 12E
BUCCO-3	9830	2307/2308	A MC 331297	12	17S 12E
BUCCO-4	9830	2309/2310	A MC 331298	12	17S 12E
BUCCO-5	9830	2311/2312	A MC 331299	12	17S 12E

These claims are located in the sections, townships, and ranges as designated.

PAYMENT

188 mining claims x \$125.00 = \$23,500

RECEIVED
 BLM, AZ STATE OFFICE
 2008 AUG -4 A 1:16
 PHOENIX, ARIZONA

ENTERED INTO COMPUTER

AUG 05 2008 *PB*

United States Department of the Interior
 Bureau of Land Management
 BUSINESS & SUPPORT SVCS DIV
 ONE N CENTRAL AVE SUITE 800
 PHOENIX, AZ 85004 -4427
 Phone: (602) 417-9200

Receipt

No: 1753314

Transaction #: 1810612	ENTERED INTO COMPUTER
Date of Transaction: 08/04/2008	
CUSTOMER: MARK KALMI ASARCO 4201 W PIMA MINE RD SAHUARITA, AZ 85629	AUG 05 2008 PB & VERIFIED

LINE #	QTY	DESCRIPTION	REMARKS	UNIT PRICE	TOTAL
1	1.00	LOCATABLE MINERALS / MINING CLAIMS-NOT NEW-UNADJUD, ONE AUTH NO. ONLY / MINING CLAIM MONEY RECEIVED (455) CASES: AMC22865/\$23500.00	MAINT 2009	188 ct - n/a -	23500.00
TOTAL:					\$23,500.00

PAYMENT INFORMATION			
1	AMOUNT:	\$23,500.00	POSTMARKED: 7/31/08 0:00
	TYPE:	CHECK	RECEIVED: 08/04/2008
	CHECK NO:	0000385148	
	NAME:	ASARCO LLC 1150 N 7TH AVE TUCSON AZ 85705	

REMARKS

This receipt was generated by the automated BLM Collections and Billing System and is a paper representation of a portion of the official electronic record contained therein.

Lead	Amc #	188 ct	Lead	Amc #	ct
[2280]	22865-880	16	[307734]	307734-741	8
[24397]	24403-406	4	[324410]	324410-445	36
"	24410-414	5	[331295]	331295-299	5
"	24430	1			
"	24433	1			
"	24437-446	10			
"	24450	1			
[37759]	37759-790	32			
"	37855-890	36			
[61261]	61261-293	33			

188 ct

AMC 22807-16
21 397-22
37759-18
61261-33

MIS-10.4
AMC 307734-8
324410-36
33129-5

Mission Complex

ENTERED INTO COMPUTER

8/14/07 DJJ

August 3, 2007

BUREAU OF LAND MANAGEMENT
Arizona State Office
One North Central Avenue
Suite 800
Phoenix, Arizona 85004-4427

Attention: Mining Claims Unit

Dear Sir:

Mission Complex
Evidence of Payment
Annual Maintenance Fee Fiscal Year 2008

The annual maintenance fee of \$125.00 for each mining claim and mill site, as required under Public Law 103-66 of August 10, 1993, 107 stat. 312 for fiscal year 2008, was mailed to the State Office of the BLM in the form of a check in the amount of \$23,500 for the claims/sites listed in Exhibit A.

Attn: Mr. Mark Kalmi
Owner: ASARCO LLC
Mission Complex
4201 W. Pima Mine Rd.
Sahuarita, AZ 85629

Please return the proof of payment receipt to the above address.

Sincerely,



Mark Kalmi
General Manager

PHOENIX, ARIZONA

2007 AUG - 7 4 44

RECEIVED
B.L.M. AZ STATE OFFICE

Enclosures

AMC 201134-8
 32440-30
 331295-5

AMC 22807-10
 24397-22
 37759-67+1
 61261-33

EXHIBIT A

FOR YEAR ENDING SEPTEMBER 1, 2008

The following contiguous group of unpatented lode mining claims are situated in the Pima Mining District, Pima County, Arizona. The Location Notices of which are of record in the office of the Recorder of Pima County, Arizona, and the Bureau of Land Management serial numbers are filed in Phoenix, Arizona.

	Name of Claim	Book	Page	BLM Serial No.	Section	Township Range
22807	PIBA NO. 3	3006	156	A MC 22865	12	17S 12E
	PIBA NO. 4	3006	157	A MC 22866	12	17S 12E
	PEAK #1	444	77	A MC 22867	12	17S 12E
	PEAK #2	444	78	A MC 22868	12	17S 12E
	PEAK #3	444	79	A MC 22869	12	17S 12E
	PEAK #4	444	80	A MC 22870	12	17S 12E
	PEAK #5	444	81	A MC 22871	12	17S 12E
	PEAK #6	444	82	A MC 22872	12	17S 12E
	PEAK #7	1201	298	A MC 22873	12	17S 12E
	PEAK #8	973	248	A MC 22874	12	17S 12E
	PEAK #9	444	85	A MC 22875	12	17S 12E
	PEAK #10	444	86	A MC 22876	12	17S 12E
	PEAK #11	444	87	A MC 22877	12	17S 12E
	ALPHA #73	3053	187	A MC 22878	12	17S 12E
	BAN-ANA-PI No. 1	3108	340	A MC 22879	12	17S 12E
	BAN-ANA-PI NO. 2	3108	341	A MC 22880	12	17S 12E
24397	UTE	922	597	A MC 24403	35	16S 12E
	PIUTE	922	595	A MC 24404	35	16S 12E
	COMANCHE	1681	457	A MC 24405	35	16S 12E
	HOPI	891	379	A MC 24406	35	16S 12E
"	YAQUI	1083	407	A MC 24410	35	16S 12E
"	ALGONQUIN	1083	405	A MC 24411	35	16S 12E
"	IROQUOIS	1083	408	A MC 24412	35	16S 12E
"	PUEBLO	1877	167	A MC 24413	35	16S 12E
"	ACOMA	1110	221	A MC 24414	35	16S 12E
"	BLITZ NO. 6	76	568	A MC 24430	12	17S 12E
"	BLITZ NO. 9	76	571	A MC 24433	12	17S 12E
	CHOLLA NO. 1	371	546	A MC 24437	1	17S 12E
	" " "	"	"	"	12	17S 12E
	CHOLLA NO. 2	371	547	A MC 24438	12	17S 12E
"	CHOLLA NO. 3	371	548	A MC 24439	12	17S 12E
"	CHOLLA NO. 4	371	549	A MC 24440	12	17S 12E
"	CHOLLA NO. 5	371	550	A MC 24441	12	17S 12E
"	CHOLLA NO. 6	371	551	A MC 24442	12	17S 12E
"	CHOLLA NO. 7	371	552	A MC 24443	1	17S 12E
"	" " "	"	"	"	12	17S 12E
"	CHOLLA NO. 8	371	553	A MC 24444	1	17S 12E
"	VALLE	73	448	A MC 24445	12	17S 12E
"	VALLE NO. 2	433	164	A MC 24446	12	17S 12E
"	VALLE NO. 6	458	427	A MC 24450	12	17S 12E

PHOENIX, ARIZONA

2007 AUG - 7 A 9 44

1538161

RECEIVED B.L.M. AZ STATE OFFICE

38

Name of Claim	Book	Page	BLM Serial No.	Section	Township Range
37759 Alpha No. 15	2662	111	A MC 37759	1	17S 12S
Alpha No. 17	1201	249	A MC 37760	1	17S 12E
" " "	"	"	"	12	17S 12E
Alpha No. 18	1201	250	A MC 37761	1	17S 12E
" " "	"	"	"	12	17S 12E
Alpha No. 19	1201	251	A MC 37762	12	17S 12E
Alpha No. 23	2662	115	A MC 37763	1	17S 12E
Alpha No. 35	1201	260	A MC 37764	6	17S 13E
" " "	"	"	"	7	17S 13E
" " "	"	"	"	1	17S 12E
" " "	"	"	"	12	17S 12E
Alpha No. 36	1201	261	A MC 37765	7	17S 13E
" " "	"	"	"	12	17S 12E
Alpha No. 41	1201	266	A MC 37766	6	17S 13E
" " "	"	"	"	7	17S 13E
Alpha No. 56	1201	269	A MC 37767	6	17S 13E
Alpha No. 57	1201	270	A MC 37768	6	17S 13E
" " "	"	"	"	7	17S 13E
Alpha No. 60	1201	271	A MC 37769	6	17S 13E
37759 Alpha No. 61	1201	272	A MC 37770	6	17S 13E
37759 Alpha No. 62	1201	273	A MC 37771	6	17S 13E
" Alpha No. 63	1201	274	A MC 37772	6	17S 13E
" " "	"	"	"	7	17S 13E
Alpha No. 64	1201	275	A MC 37773	6	17S 13E
" " "	"	"	"	7	17S 13E
Alpha No. 65	1201	276	A MC 37774	7	17S 13E
37759 Alpha No. 66	1201	277	A MC 37775	7	17S 13E
Alpha No. 67	1201	278	A MC 37776	7	17S 13E
Alpha No. 68	1201	279	A MC 37777	6	17S 13E
Alpha No. 69	1201	280	A MC 37778	6	17S 13E
Alpha No. 70	1201	281	A MC 37779	6	17S 13E
Alpha No. 71	1201	282	A MC 37780	12	17S 12E
Alpha No. 72	1201	283	A MC 37781	12	17S 12E
Alpha No. 74	1201	285	A MC 37782	12	17S 12E
Alpha No. 75	1201	286	A MC 37783	12	17S 12E
Alpha No. 76	1201	287	A MC 37784	12	17S 12E
Alpha No. 79	3053	183	A MC 37785	7	17S 13E
" " "	"	"	"	12	17S 12E
Alpha No. 80	3053	182	A MC 37786	7	17S 13E
" " "	"	"	"	12	17S 12E
Alpha No. 82	3053	189	A MC 37787	7	17S 13E
Alpha No. 83	3053	188	A MC 37788	7	17S 13E
Bapi No. 1	3053	185	A MC 37789	12	17S 12E
Bapi No. 2	3098	746	A MC 37790	12	17S 12E
37759 EBA	4533	913	A MC 37855	15	17S 13E
EBE	4533	914	A MC 37856	15	17S 13E
EBI	4533	915	A MC 37857	15	17S 13E
EBO	4533	916	A MC 37858	15	17S 13E
EBU	4533	917	A MC 37859	15	17S 13E

RECEIVED
 B.L.M. STATE OFFICE
 2007 AUG - 7
 PHOENIX, ARIZONA

<u>Name of Claim</u>	<u>Book</u>	<u>Page</u>	<u>BLM Serial No.</u>	<u>Section</u>	<u>Township Range</u>
ECA	4533	918	A MC 37860	15	17S 13E
ECE	4533	919	A MC 37861	15	17S 13E
ECI	4533	920	A MC 37862	15	17S 13E
ECO	4533	921	A MC 37863	15	17S 13E
"	"	"	"	22	17S 13E
ECU	4533	922	A MC 37864	15	17S 13E
EDA	4533	923	A MC 37865	15	17S 13E
EDE	4533	924	A MC 37866	15	17S 13E
EDI	4533	925	A MC 37867	15	17S 13E
EDO	4533	926	A MC 37868	15	17S 13E
EDU	4533	927	A MC 37869	15	17S 13E
EFA	4533	928	A MC 37870	15	17S 13E
EFE	4533	929	A MC 37871	15	17S 13E
EFI	4533	930	A MC 37872	15	17S 13E
"	"	"	"	22	17S 13E
EFO	4533	931	A MC 37873	15	17S 13E
EFU	4533	932	A MC 37874	15	17S 13E
EGA	4533	933	A MC 37875	15	17S 13E
EGE	4533	934	A MC 37876	15	17S 13E
EGI	4533	935	A MC 37877	15	17S 13E
EGO	4533	936	A MC 37878	15	17S 13E
EGU	4533	937	A MC 37879	15	17S 13E
EHA	4533	938	A MC 37880	15	17S 13E
EHE	4533	939	A MC 37881	15	17S 13E
"	"	"	"	22	17S 13E
EHI	4533	940	A MC 37882	15	17S 13E
"	"	"	"	14	17S 13E
EHO	4533	941	A MC 37883	15	17S 13E
"	"	"	"	14	17S 13E
EHU	4533	942	A MC 37884	15	17S 13E
"	"	"	"	14	17S 13E
EJA	4533	943	A MC 37885	15	17S 13E
"	"	"	"	14	17S 13E
EJE	4533	944	A MC 37886	15	17S 13E
"	"	"	"	14	17S 13E
EJI	4533	945	A MC 37887	15	17S 13E
"	"	"	"	14	17S 13E
EJO	4533	946	A MC 37888	15	17S 13E
"	"	"	"	14	17S 13E
EJU	4533	947	A MC 37889	15	17S 13E
"	"	"	"	14	17S 13E
EKA	4533	948	A MC 37890	15	17S 13E
"	"	"	"	14	17S 13E
"	"	"	"	22	17S 13E
"	"	"	"	23	17S 13E
21261 Mission # 3	6104	1470/1471	A MC 61261	6	17S 13E
Mission # 4	7673	910/911	A MC 61262	6	17S 13E
Mission # 5	6104	1474/1475	A MC 61263	5	17S 13E
Mission # 6	6104	1476/1477	A MC 61264	6	17S 13E

PHOENIX, ARIZONA

37759

<u>Name of Claim</u>	<u>Book</u>	<u>Page</u>	<u>BLM Serial No.</u>	<u>Section</u>	<u>Township Range</u>
Mission # 7	6104	1478/1479	A MC 61265	6	17S 13E
Mission # 8	6104	1480/1481	A MC 61266	5	17S 13E
Mission # 9	6104	1482/1483	A MC 61267	6	17S 13E
Mission #12	6104	1484/1485	A MC 61268	6	17S 13E
Mission #18	6104	1486/1487	A MC 61269	5	17S 13E
Mission #19	6104	1488/1489	A MC 61270	5	17S 13E
FED No. 5	6104	1490/1491	A MC 61271	6	17S 13E
FED No. 7	7673	904/905	A MC 61272	6	17S 13E
FED No. 9	6104	1494/1495	A MC 61273	6	17S 13E
FED No. 10	6104	1496/1497	A MC 61274	6	17S 13E
FED No. 11	6104	1498/1499	A MC 61275	6	17S 13E
FED No. 12	6104	1500/1501	A MC 61276	6	17S 13E
FED No. 31	6104	1502/1503	A MC 61277	6	17S 13E
FED No. 32	6104	1504/1505	A MC 61278	6	17S 13E
FED No. 33	6104	1506/1507	A MC 61279	6	17S 13E
FMR No. 5	6104	1508/1509	A MC 61280	5	17S 13E
FMR No. 6	6104	1510/1511	A MC 61281	5	17S 13E
FMR No. 7	6104	1512/1513	A MC 61282	5	17S 13E
FMR No. 8	6104	1514/1515	A MC 61283	5	17S 13E
FMR No. 9	6104	1516/1517	A MC 61284	5	17S 13E
FMR No. 10	6104	1518/1519	A MC 61285	5	17S 13E
FMR No. 11	6104	1520/1521	A MC 61286	5	17S 13E
FMR No. 12	6104	1522/1523	A MC 61287	5	17S 13E
FMR No. 13	6104	1524/1525	A MC 61288	5	17S 13E
FMR No. 14	6104	1526/1527	A MC 61289	5	17S 13E
FMR No. 15	6104	1528/1529	A MC 61290	5	17S 13E
FMR No. 16	6104	1530/1531	A MC 61291	5	17S 13E
FMR No. 17	7673	908/909	A MC 61292	5	17S 13E
" " "	"	" "	"	8	17S 13E
FMR No. 18	7673	906/907	A MC 61293	5	17S 13E
" " "	"	" "	"	8	17S 13E
L Mojave - 1	8861	943	A MC 307734	35	16S 12E
Yuma - 1	8861	940	A MC 307735	35	16S 12E
Pima - 1	8861	937	A MC 307736	35	16S 12E
Yavapai - 1	8861	934	A MC 307737	35	16S 12E
Papago - 1	8861	931	A MC 307738	35	16S 12E
Key - 1	8861	928	A MC 307739	35	16S 12E
Lime - 1A	8861	925	A MC 307740	35	16S 12E
Lime - 4A	8861	922	A MC 307741	35	16S 12E
L RH-1	9365	593/594	A MC 324410	8	17S 13E
RH-2	9365	595/596	A MC 324411	8	17S 13E
RH-3	9365	597/598	A MC 324412	8	17S 13E
RH-4	9365	599/600	A MC 324413	8	17S 13E
RH-5	9365	601/602	A MC 324414	8	17S 13E
RH-6	9365	603/604	A MC 324415	8	17S 13E
RH-7	9365	605/606	A MC 324416	8	17S 13E
RH-8	9365	607/608	A MC 324417	8	17S 13E
RH-9	9365	609/610	A MC 324418	8	17S 13E
RH-10	9365	611/612	A MC 324419	8	17S 13E

6/26/1

PHOENIX, ARIZONA

2001 AUG - 1
 BLM STATE OFFICE
 RECEIVED
 A. P. 11/11

17

<u>Name of Claim</u>	<u>Book</u>	<u>Page</u>	<u>BLM Serial No.</u>	<u>Section</u>	<u>Township Range</u>
RH-11	9365	613/614	A MC 324420	8	17S 13E
RH-12	9365	615/616	A MC 324421	8	17S 13E
RH-13	9365	617/618	A MC 324422	8	17S 13E
RH-14	9365	619/620	A MC 324423	8	17S 13E
RH-15	9365	621/622	A MC 324424	8	17S 13E
RH-16	9365	623/624	A MC 324425	8	17S 13E
RH-17	9365	625/626	A MC 324426	8	17S 13E
RH-18	9365	627/628	A MC 324427	8	17S 13E
RH-19	9365	629/630	A MC 324428	8	17S 13E
RH-20	9365	631/632	A MC 324429	8	17S 13E
RH-21	9365	633/634	A MC 324430	8	17S 13E
RH-22	9365	635/636	A MC 324431	8	17S 13E
RH-23	9365	637/638	A MC 324432	8	17S 13E
RH-24	9365	639/640	A MC 324433	8	17S 13E
RH-25	9365	641/642	A MC 324434	8	17S 13E
RH-26	9365	643/644	A MC 324435	8	17S 13E
RH-27	9365	645/646	A MC 324436	8	17S 13E
RH-28	9365	647/648	A MC 324437	8	17S 13E
RH-29	9365	649/650	A MC 324438	8	17S 13E
RH-30	9365	651/652	A MC 324439	8	17S 13E
RH-31	9365	653/654	A MC 324440	8	17S 13E
RH-32	9365	655/656	A MC 324441	8	17S 13E
RH-33	9365	657/658	A MC 324442	8	17S 13E
RH-34	9365	659/660	A MC 324443	8	17S 13E
RH-35	9365	661/662	A MC 324444	8	17S 13E
RH-36	9365	663/664	A MC 324445	8	17S 13E
BUCCO-1	9830	2303/2304	A MC 331295	12	17S 12E
BUCCO-2	9830	2305/2306	A MC 331296	12	17S 12E
BUCCO-3	9830	2307/2308	A MC 331297	12	17S 12E
BUCCO-4	9830	2309/2310	A MC 331298	12	17S 12E
BUCCO-5	9830	2311/2312	A MC 331299	12	17S 12E

These claims are located in the sections, townships, and ranges as designated.

PAYMENT

188 mining claims x \$125.00 = \$23,500

RECEIVED
 B.L.M. AZ STATE OFFICE
 2001 AUG - 7 A 9 43
 PHOENIX, ARIZONA

United States Department of the Interior
Bureau of Land Management
 BUSINESS & SUPPORT SVCS DIV
 ONE N CENTRAL AVE SUITE 800
 PHOENIX, AZ 85004 -4427
 Phone: (602) 417-9200

Receipt

No:

1538161

Transaction #: 1589425	
Date of Transaction: 08/07/2007	
CUSTOMER:	MARK KALMI ASARCO 4201 W PIMA MINE RD SAHUARITA,AZ 85629

LINE #	QTY	DESCRIPTION	REMARKS	UNIT PRICE	TOTAL
1	1.00	LOCATABLE MINERALS / MINING CLAIMS-NOT NEW-UNADJUD,ONE AUTH NO. ONLY / MINING CLAIM MONEY RECEIVED (455) CASES: AMC22865/\$23500.00	MAINT 2008 (188)	- n/a -	23500.00
TOTAL:					\$23,500.00

PAYMENT INFORMATION					
1	AMOUNT:	\$23,500.00	POSTMARKED:	8/3/07 0:00	
	TYPE:	CHECK	RECEIVED:	08/07/2007	
	CHECK NO:	0000357486			
	NAME:	ASARCO LLC 1150 N 7TH AVE TUCSON AZ 85705			

REMARKS

This receipt was generated by the automated BLM Collections and Billing System and is a paper representation of a portion of the official electronic record contained therein.

LEAD FILE NUMBERS:

AMC 22807	AMC 307734
24397	324410
37759	331295
61261	

TRANSACTION DATE: 08/07/2006

AMOUNT PAID: 23,500⁰⁰

RECEIPT NUMBER: 1328798

CODE NUMBER: 582

LEAD AMC SERIAL NUMBER	AMC SERIAL NUMBER(S)	NUMBER OF CLAIM(S)	AMOUNT PAID
AMC 22807	AMC 22865 - 22880	16	2000
24397	24403 - 24406	4	500
"	24410 - 24414	5	625
"	24430	1	125
"	24433	1	125
"	24437 - 24446	10	1250
"	24450	1	125
37759	37759 - 37790	32	4000
"	37855 - 37890	36	4500
61261	61261 - 61293	33	4125
307734	307734 - 307741	8	1000
324410	324410 - 324445	36	4500
331295	331295 - 331299	5	625
		}	}
GRAND TOTAL(S):		188	\$23,500

DATE ENTERED INTO COMPUTER: AUG 09 2006

INITIALS: PB

* VERIFIED PB



Mission Complex

August 7, 2006

BUREAU OF LAND MANAGEMENT
Arizona State Office
One North Central Avenue
Suite 800
Phoenix, Arizona 85004-4427

Attention: Mining Claims Unit

Dear Sir:

Mission Complex
Evidence of Payment
Annual Maintenance Fee Fiscal Year 2007

The annual maintenance fee of \$125.00 for each mining claim and mill site, as required under Public Law 103-66 of August 10, 1993, 107 stat. 312 for fiscal year 2007, was mailed to the State Office of the BLM in the form of a check in the amount of \$23,500 for the claims/sites listed in Exhibit A.

Attn: Mr. Mark Kalmi
Owner: ASARCO LLC
Mission Complex
4201 W. Pima Mine Rd.
Sahuarita, AZ 85629

Please return the proof of payment receipt to the above address.

Sincerely,

Mark Kalmi
General Manager

Enclosures

RECEIVED
BLM. AZ STATE OFFICE
2006 AUG -7 A 11: 25
PHOENIX, ARIZONA

FAX

Date: August 4, 2006

Number of pages including cover sheet: 7

To:

Tina

BLM

Mining Claims Unit

Phone:

Fax phone: (602)-417-9314

CC:

From:

Linda S. Bruno

Phone: (520)-648-4520

Fax phone: (520)-625-9632

REMARKS: Urgent For your review Reply ASAP Please comment

Please attach this letter to the \$23,500 check you have already received. This letter was inadvertently left out when the check was mailed from our Accounts Payable Department.

The \$23,500 check will cover the 188 mining claims for ASARCO LLC Mission Unit.

Please call me if you have any questions.

Linda Bruno

PHOENIX, ARIZONA

2006 AUG - 7 A 11: 25

RECEIVED
B.L.M. AZ STATE OFFICE

EXHIBIT A

FOR YEAR ENDING SEPTEMBER 1, 2007

The following contiguous group of unpatented lode mining claims are situated in the Pima Mining District, Pima County, Arizona. The Location Notices of which are of record in the office of the Recorder of Pima County, Arizona, and the Bureau of Land Management serial numbers are filed in Phoenix, Arizona.

<u>Name of Claim</u>	<u>Book</u>	<u>Page</u>	<u>BLM Serial No.</u>	<u>Section</u>	<u>Township Range</u>
PIBA NO. 3	3006	156	A MC 22865	12	17S 12E
PIBA NO. 4	3006	157	A MC 22866	12	17S 12E
PEAK #1	444	77	A MC 22867	12	17S 12E
PEAK #2	444	78	A MC 22868	12	17S 12E
PEAK #3	444	79	A MC 22869	12	17S 12E
PEAK #4	444	80	A MC 22870	12	17S 12E
PEAK #5	444	81	A MC 22871	12	17S 12E
PEAK #6	444	82	A MC 22872	12	17S 12E
PEAK #7	1201	298	A MC 22873	12	17S 12E
PEAK #8	973	248	A MC 22874	12	17S 12E
PEAK #9	444	85	A MC 22875	12	17S 12E
PEAK #10	444	86	A MC 22876	12	17S 12E
PEAK #11	444	87	A MC 22877	12	17S 12E
ALPHA #73	3053	187	A MC 22878	12	17S 12E
BAN-ANA-PI No. 1	3108	340	A MC 22879	12	17S 12E
BAN-ANA-PI NO. 2	3108	341	A MC 22880	12	17S 12E
UTE	922	597	A MC 24403	35	16S 12E
PIUTE	922	595	A MC 24404	35	16S 12E
COMANCHE	1681	457	A MC 24405	35	16S 12E
HOPI	891	379	A MC 24406	35	16S 12E
YAQUI	1083	407	A MC 24410	35	16S 12E
ALGONQUIN	1083	405	A MC 24411	35	16S 12E
IROQUOIS	1083	408	A MC 24412	35	16S 12E
PUEBLO	1877	167	A MC 24413	35	16S 12E
ACOMA	1110	221	A MC 24414	35	16S 12E
BLITZ NO. 6	76	568	A MC 24430	12	17S 12E
BLITZ NO. 9	76	571	A MC 24433	12	17S 12E
CHOLLA NO. 1	371	546	A MC 24437	1	17S 12E
" " "	"	"	"	12	17S 12E
CHOLLA NO. 2	371	547	A MC 24438	12	17S 12E
CHOLLA NO. 3	371	548	A MC 24439	12	17S 12E
CHOLLA NO. 4	371	549	A MC 24440	12	17S 12E
CHOLLA NO. 5	371	550	A MC 24441	12	17S 12E
CHOLLA NO. 6	371	551	A MC 24442	12	17S 12E
CHOLLA NO. 7	371	552	A MC 24443	1	17S 12E
" " "	"	"	"	12	17S 12E
CHOLLA NO. 8	371	553	A MC 24444	1	17S 12E
VALLE	73	448	A MC 24445	12	17S 12E
VALLE NO. 2	433	164	A MC 24446	12	17S 12E
VALLE NO. 6	458	427	A MC 24450	12	17S 12E

PHOENIX ARIZONA
 RECEIVED
 B.L.M. AZ STATE OFFICE
 AUG 09 2006

ENTERED IN COMPUTER

38
 JMC

<u>Name of Claim</u>	<u>Book</u>	<u>Page</u>	<u>BLM Serial No.</u>	<u>Section</u>	<u>Township Range</u>
Alpha No. 15	2662	111	A MC 37759	1	17S 12S
Alpha No. 17	1201	249	A MC 37760	1	17S 12E
" " "	"	"	"	12	17S 12E
Alpha No. 18	1201	250	A MC 37761	1	17S 12E
" " "	"	"	"	12	17S 12E
Alpha No. 19	1201	251	A MC 37762	12	17S 12E
Alpha No. 23	2662	115	A MC 37763	1	17S 12E
Alpha No. 35	1201	260	A MC 37764	6	17S 13E
" " "	"	"	"	7	17S 13E
" " "	"	"	"	1	17S 12E
Alpha No. 36	1201	261	"	12	17S 12E
" " "	"	"	A MC 37765	7	17S 13E
Alpha No. 41	1201	266	"	12	17S 12E
" " "	"	"	A MC 37766	6	17S 13E
Alpha No. 56	1201	269	"	7	17S 13E
Alpha No. 57	1201	270	A MC 37767	6	17S 13E
" " "	"	"	A MC 37768	6	17S 13E
Alpha No. 60	1201	271	"	7	17S 13E
Alpha No. 61	1201	272	A MC 37769	6	17S 13E
Alpha No. 62	1201	273	A MC 37770	6	17S 13E
Alpha No. 63	1201	274	A MC 37771	6	17S 13E
" " "	"	"	A MC 37772	6	17S 13E
Alpha No. 64	1201	275	"	7	17S 13E
" " "	"	"	A MC 37773	6	17S 13E
Alpha No. 65	1201	276	"	7	17S 13E
Alpha No. 66	1201	277	A MC 37774	7	17S 13E
Alpha No. 67	1201	278	A MC 37775	7	17S 13E
Alpha No. 68	1201	279	A MC 37776	7	17S 13E
Alpha No. 69	1201	280	A MC 37777	6	17S 13E
Alpha No. 70	1201	281	A MC 37778	6	17S 13E
Alpha No. 71	1201	282	A MC 37779	6	17S 13E
Alpha No. 72	1201	283	A MC 37780	12	17S 12E
Alpha No. 74	1201	285	A MC 37781	12	17S 12E
Alpha No. 75	1201	286	A MC 37782	12	17S 12E
Alpha No. 76	1201	287	A MC 37783	12	17S 12E
Alpha No. 79	1201	287	A MC 37784	12	17S 12E
" " "	3053	183	A MC 37785	7	17S 13E
Alpha No. 80	"	"	"	12	17S 12E
" " "	3053	182	A MC 37786	7	17S 13E
Alpha No. 82	"	"	"	12	17S 12E
Alpha No. 83	3053	189	A MC 37787	7	17S 13E
Bapi No. 1	3053	188	A MC 37788	7	17S 13E
Bapi No. 2	3053	185	A MC 37789	12	17S 12E
EBA	3098	746	A MC 37790	12	17S 12E
EBE	4533	914	A MC 37855	15	17S 13E
EBI	4533	915	A MC 37856	15	17S 13E
EBO	4533	916	A MC 37857	15	17S 13E
EBU	4533	917	A MC 37858	15	17S 13E
	4533	917	A MC 37859	15	17S 13E

RECEIVED
 B.L.M. AZ STATE OFFICE
 AUG 09 2006
 PHOENIX ARIZONA

ENTERED IN COMPUTER
 AUG 09 2006 PB

37
 HMC

<u>Name of Claim</u>	<u>Book</u>	<u>Page</u>	<u>BLM Serial No.</u>	<u>Section</u>	<u>Township Range</u>
ECA	4533	918	A MC 37860	15	17S 13E
ECE	4533	919	A MC 37861	15	17S 13E
ECI	4533	920	A MC 37862	15	17S 13E
ECO	4533	921	A MC 37863	15	17S 13E
"	"	"	"	22	17S 13E
ECU	4533	922	A MC 37864	15	17S 13E
EDA	4533	923	A MC 37865	15	17S 13E
EDE	4533	924	A MC 37866	15	17S 13E
EDI	4533	925	A MC 37867	15	17S 13E
EDO	4533	926	A MC 37868	15	17S 13E
EDU	4533	927	A MC 37869	15	17S 13E
EFA	4533	928	A MC 37870	15	17S 13E
EFE	4533	929	A MC 37871	15	17S 13E
EFI	4533	930	A MC 37872	15	17S 13E
"	"	"	"	22	17S 13E
EFO	4533	931	A MC 37873	15	17S 13E
EFU	4533	932	A MC 37874	15	17S 13E
EGA	4533	933	A MC 37875	15	17S 13E
EGE	4533	934	A MC 37876	15	17S 13E
EGI	4533	935	A MC 37877	15	17S 13E
EGO	4533	936	A MC 37878	15	17S 13E
EGU	4533	937	A MC 37879	15	17S 13E
EHA	4533	938	A MC 37880	15	17S 13E
EHE	4533	939	A MC 37881	15	17S 13E
"	"	"	"	22	17S 13E
EHI	4533	940	A MC 37882	15	17S 13E
"	"	"	"	14	17S 13E
EHO	4533	941	A MC 37883	15	17S 13E
"	"	"	"	14	17S 13E
EHU	4533	942	A MC 37884	15	17S 13E
"	"	"	"	14	17S 13E
EJA	4533	943	A MC 37885	15	17S 13E
"	"	"	"	14	17S 13E
EJE	4533	944	A MC 37886	15	17S 13E
"	"	"	"	14	17S 13E
EJI	4533	945	A MC 37887	15	17S 13E
"	"	"	"	14	17S 13E
EJO	4533	946	A MC 37888	15	17S 13E
"	"	"	"	14	17S 13E
EJU	4533	947	A MC 37889	15	17S 13E
"	"	"	"	14	17S 13E
EKA	4533	948	A MC 37890	15	17S 13E
"	"	"	"	14	17S 13E
"	"	"	"	22	17S 13E
"	"	"	"	23	17S 13E
Mission # 3	6104	1470/1471	A MC 61261	6	17S 13E
Mission # 4	7673	910/911	A MC 61262	6	17S 13E
Mission # 5	6104	1475	A MC 61263	5	17S 13E
Mission # 6	6104	1476/1477	A MC 61264	6	17S 13E

PHOENIX, ARIZONA
 92:11504L-927007
 6104 1476/1477

RECEIVED
 B.L.M. AZ STATE OFFICE

ENTERED IN COMPUTER
 AUG 09 2006 PB

35
 YMC

<u>Name of Claim</u>	<u>Book</u>	<u>Page</u>	<u>BLM Serial No.</u>	<u>Section</u>	<u>Township Range</u>
Mission # 7	6104	1478/1479	A MC 61265	6	17S 13E
Mission # 8	6104	1480/1481	A MC 61266	5	17S 13E
Mission # 9	6104	1482/1483	A MC 61267	6	17S 13E
Mission #12	6104	1484/1485	A MC 61268	6	17S 13E
Mission #18	6104	1486/1487	A MC 61269	5	17S 13E
Mission #19	6104	1488/1489	A MC 61270	5	17S 13E
FED No. 5	6104	1490/1491	A MC 61271	6	17S 13E
FED No. 7	7673	904/905	A MC 61272	6	17S 13E
FED No. 9	6104	1494/1495	A MC 61273	6	17S 13E
FED No. 10	6104	1496/1497	A MC 61274	6	17S 13E
FED No. 11	6104	1498/1499	A MC 61275	6	17S 13E
FED No. 12	6104	1500/1501	A MC 61276	6	17S 13E
FED No. 31	6104	1502/1503	A MC 61277	6	17S 13E
FED No. 32	6104	1504/1505	A MC 61278	6	17S 13E
FED No. 33	6104	1506/1507	A MC 61279	6	17S 13E
FMR No. 5	6104	1508/1509	A MC 61280	5	17S 13E
FMR No. 6	6104	1510/1511	A MC 61281	5	17S 13E
FMR No. 7	6104	1512/1513	A MC 61282	5	17S 13E
FMR No. 8	6104	1514/1515	A MC 61283	5	17S 13E
FMR No. 9	6104	1516/1517	A MC 61284	5	17S 13E
FMR No. 10	6104	1518/1519	A MC 61285	5	17S 13E
FMR No. 11	6104	1520/1521	A MC 61286	5	17S 13E
FMR No. 12	6104	1522/1523	A MC 61287	5	17S 13E
FMR No. 13	6104	1524/1525	A MC 61288	5	17S 13E
FMR No. 14	6104	1526/1527	A MC 61289	5	17S 13E
FMR No. 15	6104	1528/1529	A MC 61290	5	17S 13E
FMR No. 16	6104	1530/1531	A MC 61291	5	17S 13E
FMR No. 17	7673	908/909	A MC 61292	5	17S 13E
" " "	"	" "	"	8	17S 13E
FMR No. 18	7673	906/907	A MC 61293	5	17S 13E
" " "	"	" "	"	8	17S 13E
Mojave - 1	8861	943	A MC 307734	35	16S 12E
Yuma - 1	8861	940	A MC 307735	35	16S 12E
Pima - 1	8861	937	A MC 307736	35	16S 12E
Yavapai - 1	8861	934	A MC 307737	35	16S 12E
Papago - 1	8861	931	A MC 307738	35	16S 12E
Key - 1	8861	928	A MC 307739	35	16S 12E
Lime - 1A	8861	925	A MC 307740	35	16S 12E
Lime - 4A	8861	922	A MC 307741	35	16S 12E
RH-1	9365	593/594	A MC 324410	8	17S 13E
RH-2	9365	595/596	A MC 324411	8	17S 13E
RH-3	9365	597/598	A MC 324412	8	17S 13E
RH-4	9365	599/600	A MC 324413	8	17S 13E
RH-5	9365	601/602	A MC 324414	8	17S 13E
RH-6	9365	603/604	A MC 324415	8	17S 13E
RH-7	9365	605/606	A MC 324416	8	17S 13E
RH-8	9365	607/608	A MC 324417	8	17S 13E
RH-9	9365	609/610	A MC 324418	8	17S 13E
RH-10	9365	611/612	A MC 324419	8	17S 13E

RECEIVED B.L.M. AZ STATE OFFICE

ENTERED IN COMPUTER

AUG 09 2006 PB

47
4MC

<u>Name of Claim</u>	<u>Book</u>	<u>Page</u>	<u>BLM Serial No.</u>	<u>Section</u>	<u>Township Range</u>
RH-11	9365	613/614	A MC 324420	8	17S 13E
RH-12	9365	615/616	A MC 324421	8	17S 13E
RH-13	9365	617/618	A MC 324422	8	17S 13E
RH-14	9365	619/620	A MC 324423	8	17S 13E
RH-15	9365	621/622	A MC 324424	8	17S 13E
RH-16	9365	623/624	A MC 324425	8	17S 13E
RH-17	9365	625/626	A MC 324426	8	17S 13E
RH-18	9365	627/628	A MC 324427	8	17S 13E
RH-19	9365	629/630	A MC 324428	8	17S 13E
RH-20	9365	631/632	A MC 324429	8	17S 13E
RH-21	9365	633/634	A MC 324430	8	17S 13E
RH-22	9365	635/636	A MC 324431	8	17S 13E
RH-23	9365	637/638	A MC 324432	8	17S 13E
RH-24	9365	639/640	A MC 324433	8	17S 13E
RH-25	9365	641/642	A MC 324434	8	17S 13E
RH-26	9365	643/644	A MC 324435	8	17S 13E
RH-27	9365	645/646	A MC 324436	8	17S 13E
RH-28	9365	647/648	A MC 324437	8	17S 13E
RH-29	9365	649/650	A MC 324438	8	17S 13E
RH-30	9365	651/652	A MC 324439	8	17S 13E
RH-31	9365	653/654	A MC 324440	8	17S 13E
RH-32	9365	655/656	A MC 324441	8	17S 13E
RH-33	9365	657/658	A MC 324442	8	17S 13E
RH-34	9365	659/660	A MC 324443	8	17S 13E
RH-35	9365	661/662	A MC 324444	8	17S 13E
RH-36	9365	663/664	A MC 324445	8	17S 13E
BUCCO-1	9830	2303/2304	A MC 331295	12	17S 12E
BUCCO-2	9830	2305/2306	A MC 331296	12	17S 12E
BUCCO-3	9830	2307/2308	A MC 331297	12	17S 12E
BUCCO-4	9830	2309/2310	A MC 331298	12	17S 12E
BUCCO-5	9830	2311/2312	A MC 331299	12	17S 12E

These claims are located in the sections, townships, and ranges as designated.

ENTERED IN COMPUTER

AUG 09 2006 *PB*

PAYMENT

188 mining claims x \$125.00 = \$23,500

PHOENIX, ARIZONA

2006 AUG - 7 A 11: 26

RECEIVED
BLM, AZ STATE OFFICE

31
4MC

TOTAL P.07

United States Department of the Interior
Bureau of Land Management
 BUSINESS & SUPPORT SVCS DIV
 ONE N CENTRAL AVE
 PHOENIX, AZ 85004 -2203
 Phone: (602) 417-9200

Receipt

No: 1328798

Transaction #: 1373779	
Date of Transaction: 08/07/2006	
CUSTOMER:	ASARCO LLC 4201 W PIMA MINE RD SAHUARITA, AZ 85629

ENTERED IN COMPUTER
AUG 09 2006 • PB

LINE #	QTY	DESCRIPTION	REMARKS	UNIT PRICE	TOTAL
1	1.00	LOCATABLE MINERALS / MINING CLAIMS-NOT NEW-UNADJUD, ONE AUTH NO. ONLY / MINING CLAIM MONEY RECEIVED (455) CASES: AMC22865/\$23500.00	MAINT 2007/188	- n/a -	23500.00
TOTAL:					\$23,500.00

PAYMENT INFORMATION			
1	AMOUNT:	\$23,500.00	POSTMARKED: N/A
	TYPE:	CHECK	RECEIVED: 08/07/2006
	CHECK NO:	324438	
	NAME:	ASARCO LLC 4201 W PIMA MINE RD SAHUARITA AZ 85629	

REMARKS

This receipt was generated by the automated BLM Collections and Billing System and is a paper representation of a portion of the official electronic record contained therein.



Mission Complex

August 7, 2006

BUREAU OF LAND MANAGEMENT
 Arizona State Office
 One North Central Avenue
 Suite 800
 Phoenix, Arizona 85004-4427

Attention: Mining Claims Unit

Dear Sir:

Mission Complex
 Evidence of Payment
Annual Maintenance Fee Fiscal Year 2007

The annual maintenance fee of \$125.00 for each mining claim and mill site, as required under Public Law 103-66 of August 10, 1993, 107 stat. 312 for fiscal year 2007, was mailed to the State Office of the BLM in the form of a check in the amount of \$23,500 for the claims/sites listed in Exhibit A.

Owner: Attn: Mr. Mark Kalmi
 ASARCO LLC
 Mission Complex
 4201 W. Pima Mine Rd.
 Sahuarita, AZ 85629

Please return the proof of payment receipt to the above address.

Sincerely,

A handwritten signature in black ink, appearing to read "MKalmi".

Mark Kalmi
 General Manager

Enclosures

RECEIVED
 B.L.M. AZ STATE OFFICE
 2006 AUG - 8 P 3:11
 PHOENIX, ARIZONA

AMC 22807

RECEIVED
BUREAU OF
LAND MANAGEMENT

2006 AUG -8 P 2:57

August 7, 2006

ARIZONA
STATE OFFICE
PHOENIX, ARIZONA


Attn: Tina

Re: ASARCO LLC
Mission Complex Mining Claims

Enclosed is the original letter and mining claim lists that should have been attached to the \$23,500 check (check #324438) you presently are holding. A copy was faxed to you on Friday, August 4, 2006. Mr. Kritzstein informed me in our telephone conversation that same day that I need to send you the originals.

If you have any questions, please call me (520)-648-4520.

Thank you,


Linda S. Bruno

8.8.06

Please include
these originals with
receipt #1328798 and
AMC 22865.

Thank you,
MC

EXHIBIT A

FOR YEAR ENDING SEPTEMBER 1, 2007

The following contiguous group of unpatented lode mining claims are situated in the Pima Mining District, Pima County, Arizona. The Location Notices of which are of record in the office of the Recorder of Pima County, Arizona, and the Bureau of Land Management serial numbers are filed in Phoenix, Arizona.

<u>Name of Claim</u>	<u>Book</u>	<u>Page</u>	<u>BLM Serial No.</u>	<u>Section</u>	<u>Township Range</u>
PIBA NO. 3	3006	156	A MC 22865	12	17S 12E
PIBA NO. 4	3006	157	A MC 22866	12	17S 12E
PEAK #1	444	77	A MC 22867	12	17S 12E
PEAK #2	444	78	A MC 22868	12	17S 12E
PEAK #3	444	79	A MC 22869	12	17S 12E
PEAK #4	444	80	A MC 22870	12	17S 12E
PEAK #5	444	81	A MC 22871	12	17S 12E
PEAK #6	444	82	A MC 22872	12	17S 12E
PEAK #7	1201	298	A MC 22873	12	17S 12E
PEAK #8	973	248	A MC 22874	12	17S 12E
PEAK #9	444	85	A MC 22875	12	17S 12E
PEAK #10	444	86	A MC 22876	12	17S 12E
PEAK #11	444	87	A MC 22877	12	17S 12E
ALPHA #73	3053	187	A MC 22878	12	17S 12E
BAN-ANA-PI No. 1	3108	340	A MC 22879	12	17S 12E
BAN-ANA-PI NO. 2	3108	341	A MC 22880	12	17S 12E
UTE	922	597	A MC 24403	35	16S 12E
PIUTE	922	595	A MC 24404	35	16S 12E
COMANCHE	1681	457	A MC 24405	35	16S 12E
HOPI	891	379	A MC 24406	35	16S 12E
YAQUI	1083	407	A MC 24410	35	16S 12E
ALGONQUIN	1083	405	A MC 24411	35	16S 12E
IROQUOIS	1083	408	A MC 24412	35	16S 12E
PUEBLO	1877	167	A MC 24413	35	16S 12E
ACOMA	1110	221	A MC 24414	35	16S 12E
BLITZ NO. 6	76	568	A MC 24430	12	17S 12E
BLITZ NO. 9	76	571	A MC 24433	12	17S 12E
CHOLLA NO. 1	371	546	A MC 24437	1	17S 12E
" " "	"	"	"	12	17S 12E
CHOLLA NO. 2	371	547	A MC 24438	12	17S 12E
CHOLLA NO. 3	371	548	A MC 24439	12	17S 12E
CHOLLA NO. 4	371	549	A MC 24440	12	17S 12E
CHOLLA NO. 5	371	550	A MC 24441	12	17S 12E
CHOLLA NO. 6	371	551	A MC 24442	12	17S 12E
CHOLLA NO. 7	371	552	A MC 24443	1	17S 12E
" " "	"	"	"	12	17S 12E
CHOLLA NO. 8	371	553	A MC 24444	1	17S 12E
VALLE	73	448	A MC 24445	12	17S 12E
VALLE NO. 2	433	164	A MC 24446	12	17S 12E
VALLE NO. 6	458	427	A MC 24450	12	17S 12E

PHOENIX, ARIZONA

BLM STATE OFFICE
7006 AUG - 8 P 3 11

<u>Name of Claim</u>	<u>Book</u>	<u>Page</u>	<u>BLM Serial No.</u>	<u>Section</u>	<u>Township Range</u>
Alpha No. 15	2662	111	A MC 37759	1	17S 12S
Alpha No. 17	1201	249	A MC 37760	1	17S 12E
" " "	"	"	"	12	17S 12E
Alpha No. 18	1201	250	A MC 37761	1	17S 12E
" " "	"	"	"	12	17S 12E
Alpha No. 19	1201	251	A MC 37762	12	17S 12E
Alpha No. 23	2662	115	A MC 37763	1	17S 12E
Alpha No. 35	1201	260	A MC 37764	6	17S 13E
" " "	"	"	"	7	17S 13E
" " "	"	"	"	1	17S 12E
" " "	"	"	"	12	17S 12E
Alpha No. 36	1201	261	A MC 37765	7	17S 13E
" " "	"	"	"	12	17S 12E
Alpha No. 41	1201	266	A MC 37766	6	17S 13E
" " "	"	"	"	7	17S 13E
Alpha No. 56	1201	269	A MC 37767	6	17S 13E
Alpha No. 57	1201	270	A MC 37768	6	17S 13E
" " "	"	"	"	7	17S 13E
Alpha No. 60	1201	271	A MC 37769	6	17S 13E
Alpha No. 61	1201	272	A MC 37770	6	17S 13E
Alpha No. 62	1201	273	A MC 37771	6	17S 13E
Alpha No. 63	1201	274	A MC 37772	6	17S 13E
" " "	"	"	"	7	17S 13E
Alpha No. 64	1201	275	A MC 37773	6	17S 13E
" " "	"	"	"	7	17S 13E
Alpha No. 65	1201	276	A MC 37774	7	17S 13E
Alpha No. 66	1201	277	A MC 37775	7	17S 13E
Alpha No. 67	1201	278	A MC 37776	7	17S 13E
Alpha No. 68	1201	279	A MC 37777	6	17S 13E
Alpha No. 69	1201	280	A MC 37778	6	17S 13E
Alpha No. 70	1201	281	A MC 37779	6	17S 13E
Alpha No. 71	1201	282	A MC 37780	12	17S 12E
Alpha No. 72	1201	283	A MC 37781	12	17S 12E
Alpha No. 74	1201	285	A MC 37782	12	17S 12E
Alpha No. 75	1201	286	A MC 37783	12	17S 12E
Alpha No. 76	1201	287	A MC 37784	12	17S 12E
Alpha No. 79	3053	183	A MC 37785	7	17S 13E
" " "	"	"	"	12	17S 12E
Alpha No. 80	3053	182	A MC 37786	7	17S 13E
" " "	"	"	"	12	17S 12E
Alpha No. 82	3053	189	A MC 37787	7	17S 13E
Alpha No. 83	3053	188	A MC 37788	7	17S 13E
Bapi No. 1	3053	185	A MC 37789	12	17S 12E
Bapi No. 2	3098	746	A MC 37790	12	17S 12E
EBA	4533	913	A MC 37855	15	17S 13E
EBE	4533	914	A MC 37856	15	17S 13E
EBI	4533	915	A MC 37857	15	17S 13E
EBO	4533	916	A MC 37858	15	17S 13E
EBU	4533	917	A MC 37859	15	17S 13E

PHOENIX, ARIZONA

2006 AUG - 8 P 3: 11
 BLM RECEIVED
 AZ STATE OFFICE

<u>Name of Claim</u>	<u>Book</u>	<u>Page</u>	<u>BLM Serial No.</u>	<u>Section</u>	<u>Township Range</u>
ECA	4533	918	A MC 37860	15	17S 13E
ECE	4533	919	A MC 37861	15	17S 13E
ECI	4533	920	A MC 37862	15	17S 13E
ECO	4533	921	A MC 37863	15	17S 13E
"	"	"	"	22	17S 13E
ECU	4533	922	A MC 37864	15	17S 13E
EDA	4533	923	A MC 37865	15	17S 13E
EDE	4533	924	A MC 37866	15	17S 13E
EDI	4533	925	A MC 37867	15	17S 13E
EDO	4533	926	A MC 37868	15	17S 13E
EDU	4533	927	A MC 37869	15	17S 13E
EFA	4533	928	A MC 37870	15	17S 13E
EFE	4533	929	A MC 37871	15	17S 13E
EFI	4533	930	A MC 37872	15	17S 13E
"	"	"	"	22	17S 13E
EFO	4533	931	A MC 37873	15	17S 13E
EFU	4533	932	A MC 37874	15	17S 13E
EGA	4533	933	A MC 37875	15	17S 13E
EGE	4533	934	A MC 37876	15	17S 13E
EGI	4533	935	A MC 37877	15	17S 13E
EGO	4533	936	A MC 37878	15	17S 13E
EGU	4533	937	A MC 37879	15	17S 13E
EHA	4533	938	A MC 37880	15	17S 13E
EHE	4533	939	A MC 37881	15	17S 13E
"	"	"	"	22	17S 13E
EHI	4533	940	A MC 37882	15	17S 13E
"	"	"	"	14	17S 13E
EHO	4533	941	A MC 37883	15	17S 13E
"	"	"	"	14	17S 13E
EHU	4533	942	A MC 37884	15	17S 13E
"	"	"	"	14	17S 13E
EJA	4533	943	A MC 37885	15	17S 13E
"	"	"	"	14	17S 13E
EJE	4533	944	A MC 37886	15	17S 13E
"	"	"	"	14	17S 13E
EJI	4533	945	A MC 37887	15	17S 13E
"	"	"	"	14	17S 13E
EJO	4533	946	A MC 37888	15	17S 13E
"	"	"	"	14	17S 13E
EJU	4533	947	A MC 37889	15	17S 13E
"	"	"	"	14	17S 13E
EKA	4533	948	A MC 37890	15	17S 13E
"	"	"	"	14	17S 13E
"	"	"	"	22	17S 13E
"	"	"	"	23	17S 13E
Mission # 3	6104	1470/1471	A MC 61261	6	17S 13E
Mission # 4	7673	910/911	A MC 61262	6	17S 13E
Mission # 5	6104	1474/1475	A MC 61263	5	17S 13E
Mission # 6	6104	1476/1477	A MC 61264	6	17S 13E

PHOENIX, ARIZONA

BLM STATE OFFICE
2006 AUG - 8 P 3 11

<u>Name of Claim</u>	<u>Book</u>	<u>Page</u>	<u>BLM Serial No.</u>	<u>Section</u>	<u>Township Range</u>
Mission # 7	6104	1478/1479	A MC 61265	6	17S 13E
Mission # 8	6104	1480/1481	A MC 61266	5	17S 13E
Mission # 9	6104	1482/1483	A MC 61267	6	17S 13E
Mission #12	6104	1484/1485	A MC 61268	6	17S 13E
Mission #18	6104	1486/1487	A MC 61269	5	17S 13E
Mission #19	6104	1488/1489	A MC 61270	5	17S 13E
FED No. 5	6104	1490/1491	A MC 61271	6	17S 13E
FED No. 7	7673	904/905	A MC 61272	6	17S 13E
FED No. 9	6104	1494/1495	A MC 61273	6	17S 13E
FED No. 10	6104	1496/1497	A MC 61274	6	17S 13E
FED No. 11	6104	1498/1499	A MC 61275	6	17S 13E
FED No. 12	6104	1500/1501	A MC 61276	6	17S 13E
FED No. 31	6104	1502/1503	A MC 61277	6	17S 13E
FED No. 32	6104	1504/1505	A MC 61278	6	17S 13E
FED No. 33	6104	1506/1507	A MC 61279	6	17S 13E
FMR No. 5	6104	1508/1509	A MC 61280	5	17S 13E
FMR No. 6	6104	1510/1511	A MC 61281	5	17S 13E
FMR No. 7	6104	1512/1513	A MC 61282	5	17S 13E
FMR No. 8	6104	1514/1515	A MC 61283	5	17S 13E
FMR No. 9	6104	1516/1517	A MC 61284	5	17S 13E
FMR No. 10	6104	1518/1519	A MC 61285	5	17S 13E
FMR No. 11	6104	1520/1521	A MC 61286	5	17S 13E
FMR No. 12	6104	1522/1523	A MC 61287	5	17S 13E
FMR No. 13	6104	1524/1525	A MC 61288	5	17S 13E
FMR No. 14	6104	1526/1527	A MC 61289	5	17S 13E
FMR No. 15	6104	1528/1529	A MC 61290	5	17S 13E
FMR No. 16	6104	1530/1531	A MC 61291	5	17S 13E
FMR No. 17	7673	908/909	A MC 61292	5	17S 13E
" " "	"	" "	"	8	17S 13E
FMR No. 18	7673	906/907	A MC 61293	5	17S 13E
" " "	"	" "	"	8	17S 13E
Mojave - 1	8861	943	A MC 307734	35	16S 12E
Yuma - 1	8861	940	A MC 307735	35	16S 12E
Pima - 1	8861	937	A MC 307736	35	16S 12E
Yavapai - 1	8861	934	A MC 307737	35	16S 12E
Papago - 1	8861	931	A MC 307738	35	16S 12E
Key - 1	8861	928	A MC 307739	35	16S 12E
Lime - 1A	8861	925	A MC 307740	35	16S 12E
Lime - 4A	8861	922	A MC 307741	35	16S 12E
RH-1	9365	593/594	A MC 324410	8	17S 13E
RH-2	9365	595/596	A MC 324411	8	17S 13E
RH-3	9365	597/598	A MC 324412	8	17S 13E
RH-4	9365	599/600	A MC 324413	8	17S 13E
RH-5	9365	601/602	A MC 324414	8	17S 13E
RH-6	9365	603/604	A MC 324415	8	17S 13E
RH-7	9365	605/606	A MC 324416	8	17S 13E
RH-8	9365	607/608	A MC 324417	8	17S 13E
RH-9	9365	609/610	A MC 324418	8	17S 13E
RH-10	9365	611/612	A MC 324419	8	17S 13E

PHOENIX, ARIZONA

2006 AUG - 8 P 3: 11

RECEIVED
DATE OFFICE

<u>Name of Claim</u>	<u>Book</u>	<u>Page</u>	<u>BLM Serial No.</u>	<u>Section</u>	<u>Township Range</u>
RH-11	9365	613/614	A MC 324420	8	17S 13E
RH-12	9365	615/616	A MC 324421	8	17S 13E
RH-13	9365	617/618	A MC 324422	8	17S 13E
RH-14	9365	619/620	A MC 324423	8	17S 13E
RH-15	9365	621/622	A MC 324424	8	17S 13E
RH-16	9365	623/624	A MC 324425	8	17S 13E
RH-17	9365	625/626	A MC 324426	8	17S 13E
RH-18	9365	627/628	A MC 324427	8	17S 13E
RH-19	9365	629/630	A MC 324428	8	17S 13E
RH-20	9365	631/632	A MC 324429	8	17S 13E
RH-21	9365	633/634	A MC 324430	8	17S 13E
RH-22	9365	635/636	A MC 324431	8	17S 13E
RH-23	9365	637/638	A MC 324432	8	17S 13E
RH-24	9365	639/640	A MC 324433	8	17S 13E
RH-25	9365	641/642	A MC 324434	8	17S 13E
RH-26	9365	643/644	A MC 324435	8	17S 13E
RH-27	9365	645/646	A MC 324436	8	17S 13E
RH-28	9365	647/648	A MC 324437	8	17S 13E
RH-29	9365	649/650	A MC 324438	8	17S 13E
RH-30	9365	651/652	A MC 324439	8	17S 13E
RH-31	9365	653/654	A MC 324440	8	17S 13E
RH-32	9365	655/656	A MC 324441	8	17S 13E
RH-33	9365	657/658	A MC 324442	8	17S 13E
RH-34	9365	659/660	A MC 324443	8	17S 13E
RH-35	9365	661/662	A MC 324444	8	17S 13E
RH-36	9365	663/664	A MC 324445	8	17S 13E
BUCCO-1	9830	2303/2304	A MC 331295	12	17S 12E
BUCCO-2	9830	2305/2306	A MC 331296	12	17S 12E
BUCCO-3	9830	2307/2308	A MC 331297	12	17S 12E
BUCCO-4	9830	2309/2310	A MC 331298	12	17S 12E
BUCCO-5	9830	2311/2312	A MC 331299	12	17S 12E

These claims are located in the sections, townships, and ranges as designated.

PAYMENT

188 mining claims x \$125.00 = \$23,500

RECEIVED
 B.L.M. AZ STATE OFFICE
 2006 AUG - 8 P 3:11
 PHOENIX, ARIZONA

United States Department of the Interior
Bureau of Land Management
 BUSINESS & SUPPORT SVCS DIV
 222 N CENTRAL AVE
 PHOENIX, AZ 85004 -2203
 Phone: (602) 417-9200

Receipt

No: 1138109

Transaction #: 1177277		AMC 22807
Date of Transaction: 08/26/2005		AMC 24397
		AMC 37759
CUSTOMER:	MARK KALMI ASARCO 4201 W PIMA MINE RD SAHUARITA, AZ 85629	AMC 61261 AMC 307734 AMC 324410 AMC 331295

LINE #	QTY	DESCRIPTION	REMARKS	UNIT PRICE	TOTAL
1	1.00	LOCATABLE MINERALS / MINING CLAIMS- NOT NEW-UNADJUD, ONE AUTH NO. ONLY / MINING CLAIM MONEY RECEIVED (455) CASES: AMC22865/\$23500.00	MAINT 2006 (188)	- n/a -	23500.00
TOTAL:					\$23,500.00

PAYMENT INFORMATION					
1	AMOUNT:	\$23,500.00	POSTMARKED:	08/22/2005	
	TYPE:	CHECK	RECEIVED:	08/23/2005	
	CHECK NO:	001003			
	NAME:	ASARCO LLC 4201 W PIMA MINE RD SAHUARITA AZ 85629			

REMARKS

This receipt was generated by the automated BLM Collections and Billing System and is a paper representation of a portion of the official electronic record contained therein.

RE 9/20/05



Mission Complex

August 22, 2005

BUREAU OF LAND MANAGEMENT
Arizona State Office
222 North Central Avenue
Phoenix, Arizona 85004-2203

Attention: Mining Claims Unit

Dear Sir:

Mission Complex
Evidence of Payment
Annual Maintenance Fee Fiscal Year 2006

The annual maintenance fee of \$125.00 for each mining claim and mill site, as required under Public Law 103-66 of August 10, 1993, 107 stat. 312 for fiscal year 2006, was mailed to the State Office of the BLM in the form of a check in the amount of \$23,500 for the claims/sites listed in Exhibit A.

Attn: Mr. Mark Kalmi
Owner: ASARCO LLC
Mission Complex
4201 W. Pima Mine Rd.
Sahuarita, AZ 85629

Please return the proof of payment receipt to the above address.

Sincerely,


Mark Kalmi
General Manager

ARIZONA
STATE OFFICE
PHOENIX, ARIZONA

Enclosures 2005 AUG 23 P 2: 37

RECEIVED
BUREAU OF
LAND MANAGEMENT

EXHIBIT A

FOR YEAR ENDING SEPTEMBER 1, 2006

The following contiguous group of unpatented lode mining claims are situated in the Pima Mining District, Pima County, Arizona. The Location Notices of which are of record in the office of the Recorder of Pima County, Arizona, and the Bureau of Land Management serial numbers are filed in Phoenix, Arizona.

<u>Name of Claim</u>	<u>Book</u>	<u>Page</u>	<u>BLM Serial No.</u>	<u>Section</u>	<u>Township Range</u>
PIBA NO. 3	3006	156	A MC 22865	12	17S 12E
PIBA NO. 4	3006	157	A MC 22866	12	17S 12E
PEAK #1	444	77	A MC 22867	12	17S 12E
PEAK #2	444	78	A MC 22868	12	17S 12E
PEAK #3	444	79	A MC 22869	12	17S 12E
PEAK #4	444	80	A MC 22870	12	17S 12E
PEAK #5	444	81	A MC 22871	12	17S 12E
PEAK #6	444	82	A MC 22872	12	17S 12E
PEAK #7	1201	298	A MC 22873	12	17S 12E
PEAK #8	973	248	A MC 22874	12	17S 12E
PEAK #9	444	85	A MC 22875	12	17S 12E
PEAK #10	444	86	A MC 22876	12	17S 12E
PEAK #11	444	87	A MC 22877	12	17S 12E
ALPHA #73	3053	187	A MC 22878	12	17S 12E
BAN-ANA-PI No. 1	3108	340	A MC 22879	12	17S 12E
BAN-ANA-PI NO. 2	3108	341	A MC 22880	12	17S 12E
UTE	922	597	A MC 24403	35	16S 12E
PIUTE	922	595	A MC 24404	35	16S 12E
COMANCHE	1681	457	A MC 24405	35	16S 12E
HOPI	891	379	A MC 24406	35	16S 12E
YAQUI	1083	407	A MC 24410	35	16S 12E
ALGONQUIN	1083	405	A MC 24411	35	16S 12E
IROQUOIS	1083	408	A MC 24412	35	16S 12E
PUEBLO	1877	167	A MC 24413	35	16S 12E
ACOMA	1110	221	A MC 24414	35	16S 12E
BLITZ NO. 6	76	568	A MC 24430	12	17S 12E
BLITZ NO. 9	76	571	A MC 24433	12	17S 12E
CHOLLA NO. 1	371	546	A MC 24437	1	17S 12E
" " "	"	"	"	12	17S 12E
CHOLLA NO. 2	371	547	A MC 24438	12	17S 12E
CHOLLA NO. 3	371	548	A MC 24439	12	17S 12E
CHOLLA NO. 4	371	549	A MC 24440	12	17S 12E
CHOLLA NO. 5	371	550	A MC 24441	12	17S 12E
CHOLLA NO. 6	371	551	A MC 24442	12	17S 12E
CHOLLA NO. 7	371	552	A MC 24443	1	17S 12E
" " "	"	"	"	12	17S 12E
CHOLLA NO. 8	371	553	A MC 24444	1	17S 12E
VALLE	73	448	A MC 24445	12	17S 12E
VALLE NO. 2	433	164	A MC 24446	12	17S 12E
VALLE NO. 6	433	164	A MC 24450	12	17S 12E

RECEIVED
 BUREAU OF
 LAND MANAGEMENT
 PHOENIX, ARIZONA
 STATE OFFICE
 2005 SEP 23 P 2:37

38
JMA

FILED

RE 9/20/05

<u>Name of Claim</u>	<u>Book</u>	<u>Page</u>	<u>BLM Serial No.</u>	<u>Section</u>	<u>Township Range</u>
Alpha No. 15	2662	111	A MC 37759 ✓	1	17S 12S
Alpha No. 17	1201	249	A MC 37760 ✓	1	17S 12E
" " "	"	"	"	12	17S 12E
Alpha No. 18	1201	250	A MC 37761 ✓	1	17S 12E
" " "	"	"	"	12	17S 12E
Alpha No. 19	1201	251	A MC 37762 ✓	12	17S 12E
Alpha No. 23	2662	115	A MC 37763 ✓	1	17S 12E
Alpha No. 35	1201	260	A MC 37764 ✓	6	17S 13E
" " "	"	"	"	7	17S 13E
" " "	"	"	"	1	17S 12E
" " "	"	"	"	12	17S 12E
Alpha No. 36	1201	261	A MC 37765 ✓	7	17S 13E
" " "	"	"	"	12	17S 12E
Alpha No. 41	1201	266	A MC 37766 ✓	6	17S 13E
" " "	"	"	"	7	17S 13E
Alpha No. 56	1201	269	A MC 37767 ✓	6	17S 13E
Alpha No. 57	1201	270	A MC 37768 ✓	6	17S 13E
" " "	"	"	"	7	17S 13E
Alpha No. 60	1201	271	A MC 37769 ✓	6	17S 13E
Alpha No. 61	1201	272	A MC 37770 ✓	6	17S 13E
Alpha No. 62	1201	273	A MC 37771 ✓	6	17S 13E
Alpha No. 63	1201	274	A MC 37772 ✓	6	17S 13E
" " "	"	"	"	7	17S 13E
Alpha No. 64	1201	275	A MC 37773 ✓	6	17S 13E
" " "	"	"	"	7	17S 13E
Alpha No. 65	1201	276	A MC 37774 ✓	7	17S 13E
Alpha No. 66	1201	277	A MC 37775 ✓	7	17S 13E
Alpha No. 67	1201	278	A MC 37776 ✓	7	17S 13E
Alpha No. 68	1201	279	A MC 37777 ✓	6	17S 13E
Alpha No. 69	1201	280	A MC 37778 ✓	6	17S 13E
Alpha No. 70	1201	281	A MC 37779 ✓	6	17S 13E
Alpha No. 71	1201	282	A MC 37780 ✓	12	17S 12E
Alpha No. 72	1201	283	A MC 37781 ✓	12	17S 12E
Alpha No. 74	1201	285	A MC 37782 ✓	12	17S 12E
Alpha No. 75	1201	286	A MC 37783 ✓	12	17S 12E
Alpha No. 76	1201	287	A MC 37784 ✓	12	17S 12E
Alpha No. 79	3053	183	A MC 37785 ✓	7	17S 13E
" " "	"	"	"	12	17S 12E
Alpha No. 80	3053	182	A MC 37786 ✓	7	17S 13E
" " "	"	"	"	12	17S 12E
Alpha No. 82	3053	189	A MC 37787 ✓	7	17S 13E
Alpha No. 83	3053	188	A MC 37788 ✓	7	17S 13E
Bapi No. 1	3053	185	A MC 37789 ✓	12	17S 12E
Bapi No. 2	3053	746	A MC 37790 ✓	12	17S 12E
EBA	4533	913	A MC 37855 ✓	15	17S 13E
EBE	4533	914	A MC 37856 ✓	15	17S 13E
EBI	4533	915	A MC 37857 ✓	15	17S 13E
EBO	4533	916	A MC 37858 ✓	15	17S 13E
EBU	4533	917	A MC 37859 ✓	15	17S 13E

37 am

RE 9/20/05


PHOENIX ARIZONA
 STATE OFFICE
 BUREAU OF LAND MANAGEMENT
 2005 AUG 29 P 2:37

<u>Name of Claim</u>	<u>Book</u>	<u>Page</u>	<u>BLM Serial No.</u>	<u>Section</u>	<u>Township Range</u>
ECA	4533	918	A MC 37860 ✓	15	17S 13E
ECE	4533	919	A MC 37861 ✓	15	17S 13E
ECI	4533	920	A MC 37862 ✓	15	17S 13E
ECO	4533	921	A MC 37863 ✓	15	17S 13E
"	"	"	"	22	17S 13E
ECU	4533	922	A MC 37864 ✓	15	17S 13E
EDA	4533	923	A MC 37865 ✓	15	17S 13E
EDE	4533	924	A MC 37866 ✓	15	17S 13E
EDI	4533	925	A MC 37867 ✓	15	17S 13E
EDO	4533	926	A MC 37868 ✓	15	17S 13E
EDU	4533	927	A MC 37869 ✓	15	17S 13E
EFA	4533	928	A MC 37870 ✓	15	17S 13E
EFE	4533	929	A MC 37871 ✓	15	17S 13E
EFI	4533	930	A MC 37872 ✓	15	17S 13E
"	"	"	"	22	17S 13E
EFO	4533	931	A MC 37873 ✓	15	17S 13E
EFU	4533	932	A MC 37874 ✓	15	17S 13E
EGA	4533	933	A MC 37875 ✓	15	17S 13E
EGE	4533	934	A MC 37876 ✓	15	17S 13E
EGI	4533	935	A MC 37877 ✓	15	17S 13E
EGO	4533	936	A MC 37878 ✓	15	17S 13E
EGU	4533	937	A MC 37879 ✓	15	17S 13E
EHA	4533	938	A MC 37880 ✓	15	17S 13E
EHE	4533	939	A MC 37881 ✓	15	17S 13E
"	"	"	"	22	17S 13E
EHI	4533	940	A MC 37882 ✓	15	17S 13E
"	"	"	"	14	17S 13E
EHO	4533	941	A MC 37883 ✓	15	17S 13E
"	"	"	"	14	17S 13E
EHU	4533	942	A MC 37884 ✓	15	17S 13E
"	"	"	"	14	17S 13E
EIV	4533	943	A MC 37885 ✓	15	17S 13E
"	"	"	"	14	17S 13E
EJL	4533	944	A MC 37886 ✓	15	17S 13E
"	"	"	"	14	17S 13E
EJI	4533	945	A MC 37887 ✓	15	17S 13E
"	"	"	"	14	17S 13E
EJO	4533	946	A MC 37888 ✓	15	17S 13E
"	"	"	"	14	17S 13E
EJU	4533	947	A MC 37889 ✓	15	17S 13E
"	"	"	"	14	17S 13E
EKA	4533	948	A MC 37890 ✓	15	17S 13E
"	"	"	"	14	17S 13E
"	"	"	"	22	17S 13E
"	"	"	"	23	17S 13E
Mission # 3	6104	1470/1471	A MC 61261 ✓	6	17S 13E
Mission # 4	7673	910/911	A MC 61262 ✓	6	17S 13E
Mission # 5	6104	1474/1475	A MC 61263 ✓	5	17S 13E
Mission # 6	6104	1476/1477	A MC 61264 ✓	6	17S 13E

BUREAU OF
 LAND MANAGEMENT

2005 AUG 23 P 2:37


ARIZONA
 STATE OFFICE
 PHOENIX, ARIZONA

35
 DM


RE 9/20/05

<u>Name of Claim</u>	<u>Book</u>	<u>Page</u>	<u>BLM Serial No.</u>	<u>Section</u>	<u>Township Range</u>
Mission # 7	6104	1478/1479	A MC 61265	6	17S 13E
Mission # 8	6104	1480/1481	A MC 61266	5	17S 13E
Mission # 9	6104	1482/1483	A MC 61267	6	17S 13E
Mission #12	6104	1484/1485	A MC 61268	6	17S 13E
Mission #18	6104	1486/1487	A MC 61269	5	17S 13E
Mission #19	6104	1488/1489	A MC 61270	5	17S 13E
FED No. 5	6104	1490/1491	A MC 61271	6	17S 13E
FED No. 7	7673	904/905	A MC 61272	6	17S 13E
FED No. 9	6104	1494/1495	A MC 61273	6	17S 13E
FED No. 10	6104	1496/1497	A MC 61274	6	17S 13E
FED No. 11	6104	1498/1499	A MC 61275	6	17S 13E
FED No. 12	6104	1500/1501	A MC 61276	6	17S 13E
FED No. 31	6104	1502/1503	A MC 61277	6	17S 13E
FED No. 32	6104	1504/1505	A MC 61278	6	17S 13E
FED No. 33	6104	1506/1507	A MC 61279	6	17S 13E
FMR No. 5	6104	1508/1509	A MC 61280	5	17S 13E
FMR No. 6	6104	1510/1511	A MC 61281	5	17S 13E
FMR No. 7	6104	1512/1513	A MC 61282	5	17S 13E
FMR No. 8	6104	1514/1515	A MC 61283	5	17S 13E
FMR No. 9	6104	1516/1517	A MC 61284	5	17S 13E
FMR No. 10	6104	1518/1519	A MC 61285	5	17S 13E
EMR No. 11	6104	1520/1521	A MC 61286	5	17S 13E
FMR No. 12	6104	1522/1523	A MC 61287	5	17S 13E
FMR No. 13	6104	1524/1525	A MC 61288	5	17S 13E
FMR No. 14	6104	1526/1527	A MC 61289	5	17S 13E
FMR No. 15	6104	1528/1529	A MC 61290	5	17S 13E
FMR No. 16	6104	1530/1531	A MC 61291	5	17S 13E
FMR No. 17	7673	908/909	A MC 61292	5	17S 13E
" " "	"	" "	"	8	17S 13E
FMR No. 18	7673	906/907	A MC 61293	5	17S 13E
" " "	"	" "	"	8	17S 13E
Mojave - 1	8861	943	A MC 307734	35	16S 12E
Yuma - 1	8861	940	A MC 307735	35	16S 12E
Pima - 1	8861	937	A MC 307736	35	16S 12E
Yavapai - 1	8861	934	A MC 307737	35	16S 12E
Papago - 1	8861	931	A MC 307738	35	16S 12E
Key - 1	8861	928	A MC 307739	35	16S 12E
Lime - 1A	8861	925	A MC 307740	35	16S 12E
Lime - 4A	8861	922	A MC 307741	35	16S 12E
RH-1	9365	593/594	A MC 324410	8	17S 13E
RH-2	9365	595/596	A MC 324411	8	17S 13E
RH-3	9365	597/598	A MC 324412	8	17S 13E
RH-4	9365	599/600	A MC 324413	8	17S 13E
RH-5	9365	601/602	A MC 324414	8	17S 13E
RH-6	9365	603/604	A MC 324415	8	17S 13E
RH-7	9365	605/606	A MC 324416	8	17S 13E
RH-8	9365	607/608	A MC 324417	8	17S 13E
RH-9	9365	609/610	A MC 324418	8	17S 13E
RH-10	9365	611/612	A MC 324419	8	17S 13E

RECEIVED
 BUREAU OF
 LAND MANAGEMENT
 AUG 23 P 2:36
 ARIZONA
 STATE OFFICE
 PHOENIX, ARIZONA

47 

RE 9/20/05

<u>Name of Claim</u>	<u>Book</u>	<u>Page</u>	<u>BLM Serial No.</u>	<u>Section</u>	<u>Township Range</u>
RH-11	9365	613/614	A MC 324420	8	17S 13E
RH-12	9365	615/616	A MC 324421	8	17S 13E
RH-13	9365	617/618	A MC 324422	8	17S 13E
RH-14	9365	619/620	A MC 324423	8	17S 13E
RH-15	9365	621/622	A MC 324424	8	17S 13E
RH-16	9365	623/624	A MC 324425	8	17S 13E
RH-17	9365	625/626	A MC 324426	8	17S 13E
RH-18	9365	627/628	A MC 324427	8	17S 13E
RH-19	9365	629/630	A MC 324428	8	17S 13E
RH-20	9365	631/632	A MC 324429	8	17S 13E
RH-21	9365	633/634	A MC 324430	8	17S 13E
RH-22	9365	635/636	A MC 324431	8	17S 13E
RH-23	9365	637/638	A MC 324432	8	17S 13E
RH-24	9365	639/640	A MC 324433	8	17S 13E
RH-25	9365	641/642	A MC 324434	8	17S 13E
RH-26	9365	643/644	A MC 324435	8	17S 13E
RH-27	9365	645/646	A MC 324436	8	17S 13E
RH-28	9365	647/648	A MC 324437	8	17S 13E
RH-29	9365	649/650	A MC 324438	8	17S 13E
RH-30	9365	651/652	A MC 324439	8	17S 13E
RH-31	9365	653/654	A MC 324440	8	17S 13E
RH-32	9365	655/656	A MC 324441	8	17S 13E
RH-33	9365	657/658	A MC 324442	8	17S 13E
RH-34	9365	659/660	A MC 324443	8	17S 13E
RH-35	9365	661/662	A MC 324444	8	17S 13E
RH-36	9365	663/664	A MC 324445	8	17S 13E
BUCCO-1	9830	2303/2304	A MC 331295	12	17S 12E
BUCCO-2	9830	2305/2306	A MC 331296	12	17S 12E
BUCCO-3	9830	2307/2308	A MC 331297	12	17S 12E
BUCCO-4	9830	2309/2310	A MC 331298	12	17S 12E
BUCCO-5	9830	2311/2312	A MC 331299	12	17S 12E

These claims are located in the sections, townships, and ranges as designated.

PAYMENT

188 mining claims x \$125.00 = \$23,500

ARIZONA
STATE OFFICE
PHOENIX, ARIZONA

31 DM

2005 AUG 23 P 2:36

RECEIVED
BUREAU OF
LAND MANAGEMENT

*188 DM
Total*

ENTERED BY [unclear]

RE 9/20/05



Mission Complex

Amc 22807
Amc 24397
Amc 37759
Amc 61261

Amc 307734
Amc 324410
Amc 331295

August 11, 2004

BUREAU OF LAND MANAGEMENT
Arizona State Office
222 North Central Avenue
Phoenix, Arizona 85004-2203

Attention: Mining Claims Unit

Dear Sir:

Mission Complex
Evidence of Payment
Annual Maintenance Fee Fiscal Year 2005

RECEIVED
BUREAU OF
LAND MANAGEMENT
2004 AUG 12 A 9:37
ARIZONA
STATE OFFICE
PHOENIX, ARIZONA

The annual maintenance fee of \$125.00 for each mining claim and mill site, as required under Public Law 103-66 of August 10, 1993, 107 stat. 312 for fiscal year 2005, was mailed to the State Office of the BLM in the form of a check in the amount of \$23,500 for the claims/sites listed in Exhibit A.

Attn: Mr. Mark J. Kalmi
Owner: ASARCO Incorporated
Mission Complex
4201 W. Pima Mine Rd.
Sahuarita, AZ 85629

Please return the proof of payment receipt to the above address.

Sincerely,

Mark J. Kalmi
General Manager

Enclosures

ENTERED IN COMPUTER

JS 9/1/04

EXHIBIT A

FOR YEAR ENDING SEPTEMBER 1, 2005

The following contiguous group of unpatented lode mining claims are situated in the Pima Mining District, Pima County, Arizona. The Location Notices of which are of record in the office of the Recorder of Pima County, Arizona, and the Bureau of Land Management serial numbers are filed in Phoenix, Arizona.

<u>Name of Claim</u>	<u>Book</u>	<u>Page</u>	<u>BLM Serial No.</u>	<u>Section</u>	<u>Township Range</u>
PIBA NO. 3	3006	156	A MC 22865	12	17S 12E
PIBA NO. 4	3006	157	A MC 22866	12	17S 12E
PEAK #1	444	77	A MC 22867	12	17S 12E
PEAK #2	444	78	A MC 22868	12	17S 12E
PEAK #3	444	79	A MC 22869	12	17S 12E
PEAK #4	444	80	A MC 22870	12	17S 12E
PEAK #5	444	81	A MC 22871	12	17S 12E
PEAK #6	444	82	A MC 22872	12	17S 12E
PEAK #7	1201	298	A MC 22873	12	17S 12E
PEAK #8	973	248	A MC 22874	12	17S 12E
PEAK #9	444	85	A MC 22875	12	17S 12E
PEAK #10	444	86	A MC 22876	12	17S 12E
PEAK #11	444	87	A MC 22877	12	17S 12E
ALPHA #73	3053	187	A MC 22878	12	17S 12E
BAN-ANA-PI No. 1	3108	340	A MC 22879	12	17S 12E
BAN-ANA-PI NO. 2	3108	341	A MC 22880	12	17S 12E
UTE	922	597	A MC 24403	35	16S 12E
PIUTE	922	595	A MC 24404	35	16S 12E
COMANCHE	1681	457	A MC 24405	35	16S 12E
HOPI	891	379	A MC 24406	35	16S 12E
YAQUI	1083	407	A MC 24410	35	16S 12E
ALGONQUIN	1083	405	A MC 24411	35	16S 12E
IROQUOIS	1083	408	A MC 24412	35	16S 12E
PUEBLO	1877	167	A MC 24413	35	16S 12E
ACOMA	1110	221	A MC 24414	35	16S 12E
BLITZ NO. 6	76	568	A MC 24430	12	17S 12E
BLITZ NO. 9	76	571	A MC 24433	12	17S 12E
CHOLLA NO. 1	371	546	A MC 24437	1	17S 12E
" " "	"	"	"	12	17S 12E
CHOLLA NO. 2	371	547	A MC 24438	12	17S 12E
CHOLLA NO. 3	371	548	A MC 24439	12	17S 12E
CHOLLA NO. 4	371	549	A MC 24440	12	17S 12E
CHOLLA NO. 5	371	550	A MC 24441	12	17S 12E
CHOLLA NO. 6	371	551	A MC 24442	12	17S 12E
CHOLLA NO. 7	371	552	A MC 24443	12	17S 12E
" " "	"	"	"	12	17S 12E
CHOLLA NO. 8	371	553	A MC 24444	1	17S 12E
VALLE	73	448	A MC 24445	12	17S 12E
VALLE NO. 2	433	164	A MC 24446	12	17S 12E
VALLE NO. 6	458	427	A MC 24450	12	17S 12E

ENTERED IN COMPUTER

RE 9/1/04

RECORDED
INDEXED
BUREAU OF
LAND MANAGEMENT
PHOENIX, ARIZONA
STATE OFFICE
JUL 12 2005

<u>Name of Claim</u>	<u>Book</u>	<u>Page</u>	<u>BLM Serial No.</u>	<u>Section</u>	<u>Township Range</u>
Alpha No. 15	2662	111	A MC 37759	1	17S 12S
Alpha No. 17	1201	249	A MC 37760	1	17S 12E
" " "	"	"	"	12	17S 12E
Alpha No. 18	1201	250	A MC 37761	1	17S 12E
" " "	"	"	"	12	17S 12E
Alpha No. 19	1201	251	A MC 37762	12	17S 12E
Alpha No. 23	2662	115	A MC 37763	1	17S 12E
Alpha No. 35	1201	260	A MC 37764	6	17S 13E
" " "	"	"	"	7	17S 13E
" " "	"	"	"	1	17S 12E
" " "	"	"	"	12	17S 12E
Alpha No. 36	1201	261	A MC 37765	7	17S 13E
" " "	"	"	"	12	17S 12E
Alpha No. 41	1201	266	A MC 37766	6	17S 13E
" " "	"	"	"	7	17S 13E
Alpha No. 56	1201	269	A MC 37767	6	17S 13E
Alpha No. 57	1201	270	A MC 37768	6	17S 13E
" " "	"	"	"	7	17S 13E
Alpha No. 60	1201	271	A MC 37769	6	17S 13E
Alpha No. 61	1201	272	A MC 37770	6	17S 13E
Alpha No. 62	1201	273	A MC 37771	6	17S 13E
Alpha No. 63	1201	274	A MC 37772	6	17S 13E
" " "	"	"	"	7	17S 13E
Alpha No. 64	1201	275	A MC 37773	6	17S 13E
" " "	"	"	"	7	17S 13E
Alpha No. 65	1201	276	A MC 37774	7	17S 13E
Alpha No. 66	1201	277	A MC 37775	7	17S 13E
Alpha No. 67	1201	278	A MC 37776	7	17S 13E
Alpha No. 68	1201	279	A MC 37777	6	17S 13E
Alpha No. 69	1201	280	A MC 37778	6	17S 13E
Alpha No. 70	1201	281	A MC 37779	6	17S 13E
Alpha No. 71	1201	282	A MC 37780	12	17S 12E
Alpha No. 72	1201	283	A MC 37781	12	17S 12E
Alpha No. 74	1201	285	A MC 37782	12	17S 12E
Alpha No. 75	1201	286	A MC 37783	12	17S 12E
Alpha No. 76	1201	287	A MC 37784	12	17S 12E
Alpha No. 79	3053	183	A MC 37785	7	17S 13E
" " "	"	"	"	12	17S 12E
Alpha No. 80	3053	182	A MC 37786	7	17S 13E
" " "	"	"	"	12	17S 12E
Alpha No. 82	3053	189	A MC 37787	7	17S 13E
Alpha No. 83	3053	188	A MC 37788	7	17S 13E
Bapi No. 1	3053	185	A MC 37789	12	17S 12E
Bapi No. 2	3098	746	A MC 37790	12	17S 12E
EBA	4533	913	A MC 37855	15	17S 13E
EBE	4533	914	A MC 37856	15	17S 13E
EBI	4533	915	A MC 37857	15	17S 13E
EBO	4533	916	A MC 37858	15	17S 13E
EBU	4533	917	A MC 37859	15	17S 13E

RECEIVED
 BUREAU OF
 LAND MANAGEMENT
 AUG 27 9 31 AM '02
 PHOENIX, ARIZONA
 STATE OFFICE

ENTERED IN COMPUTER 31

RE 9/11/04

<u>Name of Claim</u>	<u>Book</u>	<u>Page</u>	<u>BLM Serial No.</u>	<u>Section</u>	<u>Township Range</u>
ECA	4533	918	A MC 37860	15	17S 13E
ECE	4533	919	A MC 37861	15	17S 13E
ECI	4533	920	A MC 37862	15	17S 13E
ECO	4533	921	A MC 37863	15	17S 13E
"	"	"	"	22	17S 13E
ECU	4533	922	A MC 37864	15	17S 13E
EDA	4533	923	A MC 37865	15	17S 13E
EDE	4533	924	A MC 37866	15	17S 13E
EDI	4533	925	A MC 37867	15	17S 13E
EDO	4533	926	A MC 37868	15	17S 13E
EDU	4533	927	A MC 37869	15	17S 13E
EFA	4533	928	A MC 37870	15	17S 13E
EFE	4533	929	A MC 37871	15	17S 13E
EFI	4533	930	A MC 37872	15	17S 13E
"	"	"	"	22	17S 13E
EFO	4533	931	A MC 37873	15	17S 13E
EFU	4533	932	A MC 37874	15	17S 13E
EGA	4533	933	A MC 37875	15	17S 13E
EGE	4533	934	A MC 37876	15	17S 13E
EGI	4533	935	A MC 37877	15	17S 13E
EGO	4533	936	A MC 37878	15	17S 13E
EGU	4533	937	A MC 37879	15	17S 13E
EHA	4533	938	A MC 37880	15	17S 13E
EHE	4533	939	A MC 37881	15	17S 13E
"	"	"	"	22	17S 13E
EHI	4533	940	A MC 37882	15	17S 13E
"	"	"	"	14	17S 13E
EHO	4533	941	A MC 37883	15	17S 13E
"	"	"	"	14	17S 13E
EHU	4533	942	A MC 37884	15	17S 13E
"	"	"	"	14	17S 13E
EJA	4533	943	A MC 37885	15	17S 13E
"	"	"	"	14	17S 13E
EJE	4533	944	A MC 37886	15	17S 13E
"	"	"	"	14	17S 13E
EJI	4533	945	A MC 37887	15	17S 13E
"	"	"	"	14	17S 13E
EJO	4533	946	A MC 37888	15	17S 13E
"	"	"	"	14	17S 13E
EJU	4533	947	A MC 37889	15	17S 13E
"	"	"	"	17S	13E
EKA	4533	948	A MC 37890	15	17S 13E
"	"	"	"	17S	13E
"	"	"	"	22	17S 13E
"	"	"	"	23	17S 13E
Mission # 3	6104	1470/1471	A MC 61261	9	17S 13E
Mission # 4	7673	910/911	A MC 61262	9	17S 13E
Mission # 5	6104	1474/1475	A MC 61263	9	17S 13E
Mission # 6	6104	1476/1477	A MC 61264	9	17S 13E

RECEIVED
 BUREAU OF LAND MANAGEMENT
 ANTONIA STATE OFFICE
 PHOENIX ARIZONA
 2004 AUG 23 9 31 AM '04

ENTERED IN COMPUTER

RE 9/11/04

<u>Name of Claim</u>	<u>Book</u>	<u>Page</u>	<u>BLM Serial No.</u>	<u>Section</u>	<u>Township Range</u>
Mission # 7	6104	1478/1479	A MC 61265	6	17S 13E
Mission # 8	6104	1480/1481	A MC 61266	5	17S 13E
Mission # 9	6104	1482/1483	A MC 61267	6	17S 13E
Mission #12	6104	1484/1485	A MC 61268	6	17S 13E
Mission #18	6104	1486/1487	A MC 61269	5	17S 13E
Mission #19	6104	1488/1489	A MC 61270	5	17S 13E
FED No. 5	6104	1490/1491	A MC 61271	6	17S 13E
FED No. 7	7673	904/905	A MC 61272	6	17S 13E
FED No. 9	6104	1494/1495	A MC 61273	6	17S 13E
FED No. 10	6104	1496/1497	A MC 61274	6	17S 13E
FED No. 11	6104	1498/1499	A MC 61275	6	17S 13E
FED No. 12	6104	1500/1501	A MC 61276	6	17S 13E
FED No. 31	6104	1502/1503	A MC 61277	6	17S 13E
FED No. 32	6104	1504/1505	A MC 61278	6	17S 13E
FED No. 33	6104	1506/1507	A MC 61279	6	17S 13E
FMR No. 5	6104	1508/1509	A MC 61280	5	17S 13E
FMR No. 6	6104	1510/1511	A MC 61281	5	17S 13E
FMR No. 7	6104	1512/1513	A MC 61282	5	17S 13E
FMR No. 8	6104	1514/1515	A MC 61283	5	17S 13E
FMR No. 9	6104	1516/1517	A MC 61284	5	17S 13E
FMR No. 10	6104	1518/1519	A MC 61285	5	17S 13E
FMR No. 11	6104	1520/1521	A MC 61286	5	17S 13E
FMR No. 12	6104	1522/1523	A MC 61287	5	17S 13E
FMR No. 13	6104	1524/1525	A MC 61288	5	17S 13E
FMR No. 14	6104	1526/1527	A MC 61289	5	17S 13E
FMR No. 15	6104	1528/1529	A MC 61290	5	17S 13E
FMR No. 16	6104	1530/1531	A MC 61291	5	17S 13E
FMR No. 17	7673	908/909	A MC 61292	5	17S 13E
" " "	"	" "	"	8	17S 13E
FMR No. 18	7673	906/907	A MC 61293	5	17S 13E
" " "	"	" "	"	8	17S 13E
Mojave - 1	8861	943	A MC 307734	35	16S 12E
Yuma - 1	8861	940	A MC 307735	35	16S 12E
Pima - 1	8861	937	A MC 307736	35	16S 12E
Yavapai - 1	8861	934	A MC 307737	35	16S 12E
Papago - 1	8861	931	A MC 307738	35	16S 12E
Key - 1	8861	928	A MC 307739	35	16S 12E
Lime - 1A	8861	925	A MC 307740	35	16S 12E
Lime - 4A	8861	922	A MC 307741	35	16S 12E
RH-1	9365	593/594	A MC 324410	8	17S 13E
RH-2	9365	595/596	A MC 324411	8	17S 13E
RH-3	9365	597/598	A MC 324412	8	17S 13E
RH-4	9365	599/600	A MC 324413	8	17S 13E
RH-5	9365	601/602	A MC 324414	8	17S 13E
RH-6	9365	603/604	A MC 324415	8	17S 13E
RH-7	9365	605/606	A MC 324416	8	17S 13E
RH-8	9365	607/608	A MC 324417	8	17S 13E
RH-9	9365	609/610	A MC 324418	8	17S 13E
RH-10	9365	611/612	A MC 324419	8	17S 13E

RECEIVED
 BUREAU OF LAND MANAGEMENT
 AUG 12 9 37 AM '04
 ARIZONA
 STATE OFFICE
 HOENIX, ARIZONA

ENTERED IN COMPUTER
 RE 9/1/04

<u>Name of Claim</u>	<u>Book</u>	<u>Page</u>	<u>BLM Serial No.</u>	<u>Section</u>	<u>Township Range</u>
RH-11	9365	613/614	A MC 324420	8	17S 13E
RH-12	9365	615/616	A MC 324421	8	17S 13E
RH-13	9365	617/618	A MC 324422	8	17S 13E
RH-14	9365	619/620	A MC 324423	8	17S 13E
RH-15	9365	621/622	A MC 324424	8	17S 13E
RH-16	9365	623/624	A MC 324425	8	17S 13E
RH-17	9365	625/626	A MC 324426	8	17S 13E
RH-18	9365	627/628	A MC 324427	8	17S 13E
RH-19	9365	629/630	A MC 324428	8	17S 13E
RH-20	9365	631/632	A MC 324429	8	17S 13E
RH-21	9365	633/634	A MC 324430	8	17S 13E
RH-22	9365	635/636	A MC 324431	8	17S 13E
RH-23	9365	637/638	A MC 324432	8	17S 13E
RH-24	9365	639/640	A MC 324433	8	17S 13E
RH-25	9365	641/642	A MC 324434	8	17S 13E
RH-26	9365	643/644	A MC 324435	8	17S 13E
RH-27	9365	645/646	A MC 324436	8	17S 13E
RH-28	9365	647/648	A MC 324437	8	17S 13E
RH-29	9365	649/650	A MC 324438	8	17S 13E
RH-30	9365	651/652	A MC 324439	8	17S 13E
RH-31	9365	653/654	A MC 324440	8	17S 13E
RH-32	9365	655/656	A MC 324441	8	17S 13E
RH-33	9365	657/658	A MC 324442	8	17S 13E
RH-34	9365	659/660	A MC 324443	8	17S 13E
RH-35	9365	661/662	A MC 324444	8	17S 13E
RH-36	9365	663/664	A MC 324445	8	17S 13E
BUCCO-1	9830	2303/2304	A MC 331295	12	17S 12E
BUCCO-2	9830	2305/2306	A MC 331296	12	17S 12E
BUCCO-3	9830	2307/2308	A MC 331297	12	17S 12E
BUCCO-4	9830	2309/2310	A MC 331298	12	17S 12E
BUCCO-5	9830	2311/2312	A MC 331299	12	17S 12E

3)

These claims are located in the sections, townships, and ranges as designated.

PAYMENT

188 mining claims x \$125.00 = \$23,500

ARIZONA
STATE OFFICE
PHOENIX, ARIZONA

2004 AUG 12 A 9:37

RECEIVED
BUREAU OF
LAND MANAGEMENT

ENTERED IN COMPUTER

RS 9/1/04

United States Department of the Interior
Bureau of Land Management
 BUSINESS & SUPPORT SVCS DIV
 222 N CENTRAL AVE
 PHOENIX, AZ 85004 -2203
 Phone: (602) 417-9200

Receipt	
No:	927656

Transaction #: 961854
Date of Transaction: 08/13/2004

CUSTOMER:	ASARCO 4201 W PIMA MINE RD SAHUARITA, AZ 85629
------------------	--

LINE #	QTY	DESCRIPTION	REMARKS	UNIT PRICE	TOTAL
1	1.00	LOCATABLE MINERALS / MINING CLAIMS-NOT NEW-UNADJUD, ONE AUTH NO. ONLY / MINING CLAIM MONEY RECEIVED (455) CASES: AMC22865/\$23500.00	MAINT 2005 (188)	- n/a -	23500.00
TOTAL:					\$23,500.00

PAYMENT INFORMATION					
1	AMOUNT:	\$23,500.00	POSTMARKED:	08/11/2004	
	TYPE:	CHECK	RECEIVED:	08/12/2004	
	CHECK NO:	0000102377			
	NAME:	ASARCO MAIN OFFICE 4201 W PIMA MINE RD SAHUARITA AZ 85629			

REMARKS

This receipt was generated by the automated BLM Collections and Billing System and is a paper representation of a portion of the official electronic record contained therein.



ASARCO

188 claims @ \$100 ea = \$18,800 - M

*AMC 22807, 24397,
37759, 61261,
307734, 324410,
331295*

Mission Complex

August 22, 2003

BUREAU OF LAND MANAGEMENT
Arizona State Office
222 North Central Avenue
Phoenix, Arizona 85004-2203

Attention: Mining Claims Unit

Dear Sir:

Mission Complex
Evidence of Payment
Annual Maintenance Fee Fiscal Year 2004

RECEIVED
BUREAU OF
LAND MANAGEMENT
2003 AUG 27 A 11:26
ARIZONA
STATE OFFICE
PHOENIX, ARIZONA

The annual maintenance fee of \$100.00 for each mining claim and mill site, as required under Public Law 103-66 of August 10, 1993, 107 stat. 312 for fiscal year 2004, was mailed to the State Office of the BLM in the form of a check in the amount of \$18,800 for the claims/sites listed in Exhibit A.

Owner: Attn: Mr. John D. Low
ASARCO Incorporated
Mission Complex
4201 W. Pima Mine Rd.
Sahuarita, AZ 85629

Please return the proof of payment receipt to the above address.

Sincerely,

John D. Low
General Manager

Enclosures

9/12/03 T.B.
ENTERED INTO COMPUTER

165

EXHIBIT A

FOR YEAR ENDING SEPTEMBER 1, 2004

The following contiguous group of unpatented lode mining claims are situated in the Pima Mining District, Pima County, Arizona. The Location Notices of which are of record in the office of the Recorder of Pima County, Arizona, and the Bureau of Land Management serial numbers are filed in Phoenix, Arizona.

<u>Name of Claim</u>	<u>Book</u>	<u>Page</u>	<u>BLM Serial No.</u>	<u>Section</u>	<u>Township Range</u>
PIBA NO. 3	3006	156	A MC 22865	12	17S 12E
PIBA NO. 4	3006	157	A MC 22866	12	17S 12E
PEAK #1	444	77	A MC 22867	12	17S 12E
PEAK #2	444	78	A MC 22868	12	17S 12E
PEAK #3	444	79	A MC 22869	12	17S 12E
PEAK #4	444	80	A MC 22870	12	17S 12E
PEAK #5	444	81	A MC 22871	12	17S 12E
PEAK #6	444	82	A MC 22872	12	17S 12E
PEAK #7	1201	298	A MC 22873	12	17S 12E
PEAK #8	973	248	A MC 22874	12	17S 12E
PEAK #9	444	85	A MC 22875	12	17S 12E
PEAK #10	444	86	A MC 22876	12	17S 12E
PEAK #11	444	87	A MC 22877	12	17S 12E
ALPHA #73	3053	187	A MC 22878	12	17S 12E
BAN-ANA-PI No. 1	3108	340	A MC 22879	12	17S 12E
BAN-ANA-PI NO. 2	3108	341	A MC 22880	12	17S 12E
UTE	922	597	A MC 24403	35	16S 12E
PIUTE	922	595	A MC 24404	35	16S 12E
COMANCHE	1681	457	A MC 24405	33	16S 12E
HOPI	891	379	A MC 24406	33	16S 12E
YAQUI	1083	407	A MC 24410	33	16S 12E
ALGONQUIN	1083	405	A MC 24411	33	16S 12E
IROQUOIS	1083	408	A MC 24412	33	16S 12E
PUEBLO	1877	167	A MC 24413	33	16S 12E
ACOMA	1110	221	A MC 24414	33	16S 12E
BLITZ NO. 6	76	568	A MC 24430	12	17S 12E
BLITZ NO. 9	76	571	A MC 24433	12	17S 12E
CHOLLA NO. 1	371	546	A MC 24437	1	17S 12E
" " "	"	"	"	12	17S 12E
CHOLLA NO. 2	371	547	A MC 24438	12	17S 12E
CHOLLA NO. 3	371	548	A MC 24439	12	17S 12E
CHOLLA NO. 4	371	549	A MC 24440	12	17S 12E
CHOLLA NO. 5	371	550	A MC 24441	12	17S 12E
CHOLLA NO. 6	371	551	A MC 24442	12	17S 12E
CHOLLA NO. 7	371	552	A MC 24443	1	17S 12E
" " "	"	"	"	12	17S 12E
CHOLLA NO. 8	371	553	A MC 24444	1	17S 12E
VALLE	73	448	A MC 24445	12	17S 12E
VALLE NO. 2	433	164	A MC 24446	12	17S 12E
VALLE NO. 6	458	427	A MC 24450	12	17S 12E

RECEIVED
 BUREAU OF LAND MANAGEMENT
 PHOENIX, ARIZONA
 STATE OFFICE
 AUG 27 11:26 AM '04

<u>Name of Claim</u>	<u>Book</u>	<u>Page</u>	<u>BLM Serial No.</u>	<u>Section</u>	<u>Township Range</u>
Alpha No. 15	2662	111	A MC 37759	1	17S 12S
Alpha No. 17	1201	249	A MC 37760	1	17S 12E
" " "	"	"	"	12	17S 12E
Alpha No. 18	1201	250	A MC 37761	1	17S 12E
" " "	"	"	"	12	17S 12E
Alpha No. 19	1201	251	A MC 37762	12	17S 12E
Alpha No. 23	2662	115	A MC 37763	1	17S 12E
Alpha No. 35	1201	260	A MC 37764	6	17S 13E
" " "	"	"	"	7	17S 13E
" " "	"	"	"	1	17S 12E
" " "	"	"	"	12	17S 12E
Alpha No. 36	1201	261	A MC 37765	7	17S 13E
" " "	"	"	"	12	17S 12E
Alpha No. 41	1201	266	A MC 37766	6	17S 13E
" " "	"	"	"	7	17S 13E
Alpha No. 56	1201	269	A MC 37767	6	17S 13E
Alpha No. 57	1201	270	A MC 37768	6	17S 13E
" " "	"	"	"	7	17S 13E
Alpha No. 60	1201	271	A MC 37769	7	17S 13E
Alpha No. 61	1201	272	A MC 37770	7	17S 13E
Alpha No. 62	1201	273	A MC 37771	7	17S 13E
Alpha No. 63	1201	274	A MC 37772	7	17S 13E
" " "	"	"	"	7	17S 13E
Alpha No. 64	1201	275	A MC 37773	7	17S 13E
" " "	"	"	"	7	17S 13E
Alpha No. 65	1201	276	A MC 37774	7	17S 13E
Alpha No. 66	1201	277	A MC 37775	7	17S 13E
Alpha No. 67	1201	278	A MC 37776	7	17S 13E
Alpha No. 68	1201	279	A MC 37777	6	17S 13E
Alpha No. 69	1201	280	A MC 37778	6	17S 13E
Alpha No. 70	1201	281	A MC 37779	6	17S 13E
Alpha No. 71	1201	282	A MC 37780	12	17S 12E
Alpha No. 72	1201	283	A MC 37781	12	17S 12E
Alpha No. 74	1201	285	A MC 37782	12	17S 12E
Alpha No. 75	1201	286	A MC 37783	12	17S 12E
Alpha No. 76	1201	287	A MC 37784	12	17S 12E
Alpha No. 79	3053	183	A MC 37785	7	17S 13E
" " "	"	"	"	12	17S 12E
Alpha No. 80	3053	182	A MC 37786	7	17S 13E
" " "	"	"	"	12	17S 12E
Alpha No. 82	3053	189	A MC 37787	7	17S 13E
Alpha No. 83	3053	188	A MC 37788	7	17S 13E
Bapi No. 1	3053	185	A MC 37789	12	17S 12E
Bapi No. 2	3098	746	A MC 37790	12	17S 12E
EBA	4533	913	A MC 37855	15	17S 13E
EBE	4533	914	A MC 37856	15	17S 13E
EBI	4533	915	A MC 37857	15	17S 13E
EBO	4533	916	A MC 37858	15	17S 13E
EBU	4533	917	A MC 37859	15	17S 13E

ARIZONA
 STATE OFFICE
 PHOENIX, ARIZONA

RECEIVED
 1974 JUN 24 11:25 AM

<u>Name of Claim</u>	<u>Book</u>	<u>Page</u>	<u>BLM Serial No.</u>	<u>Section</u>	<u>Township Range</u>
ECA	4533	918	A MC 37860	15	17S 13E
ECE	4533	919	A MC 37861	15	17S 13E
ECI	4533	920	A MC 37862	15	17S 13E
ECO	4533	921	A MC 37863	15	17S 13E
"	"	"	"	22	17S 13E
ECU	4533	922	A MC 37864	15	17S 13E
EDA	4533	923	A MC 37865	15	17S 13E
EDE	4533	924	A MC 37866	15	17S 13E
EDI	4533	925	A MC 37867	15	17S 13E
EDO	4533	926	A MC 37868	15	17S 13E
EDU	4533	927	A MC 37869	15	17S 13E
EFA	4533	928	A MC 37870	15	17S 13E
EFE	4533	929	A MC 37871	15	17S 13E
EFI	4533	930	A MC 37872	15	17S 13E
"	"	"	"	22	17S 13E
EFO	4533	931	A MC 37873	15	17S 13E
EFU	4533	932	A MC 37874	15	17S 13E
EGA	4533	933	A MC 37875	15	17S 13E
EGE	4533	934	A MC 37876	15	17S 13E
EGI	4533	935	A MC 37877	15	17S 13E
EGO	4533	936	A MC 37878	15	17S 13E
EGU	4533	937	A MC 37879	15	17S 13E
EHA	4533	938	A MC 37880	15	17S 13E
EHE	4533	939	A MC 37881	15	17S 13E
"	"	"	"	22	17S 13E
EHI	4533	940	A MC 37882	15	17S 13E
"	"	"	"	14	17S 13E
EHO	4533	941	A MC 37883	15	17S 13E
"	"	"	"	14	17S 13E
EHU	4533	942	A MC 37884	15	17S 13E
"	"	"	"	14	17S 13E
EJA	4533	943	A MC 37885	15	17S 13E
"	"	"	"	14	17S 13E
EJE	4533	944	A MC 37886	15	17S 13E
"	"	"	"	14	17S 13E
EJI	4533	945	A MC 37887	15	17S 13E
"	"	"	"	14	17S 13E
EJO	4533	946	A MC 37888	15	17S 13E
"	"	"	"	14	17S 13E
EJU	4533	947	A MC 37889	15	17S 13E
"	"	"	"	14	17S 13E
EKA	4533	948	A MC 37890	15	17S 13E
"	"	"	"	14	17S 13E
"	"	"	"	22	17S 13E
"	"	"	"	23	17S 13E
Mission # 3	6104	1470/1471	A MC 61261	6	17S 13E
Mission # 4	7673	910/911	A MC 61262	6	17S 13E
Mission # 5	6104	1474/1475	A MC 61263	5	17S 13E
Mission # 6	6104	1476/1477	A MC 61264	6	17S 13E

ARIZONA
 STATE OFFICE
 PHOENIX, ARIZONA

RECEIVED
 BUREAU OF LAND MANAGEMENT
 PHOENIX, ARIZONA
 JAN 27 1966

35

<u>Name of Claim</u>	<u>Book</u>	<u>Page</u>	<u>BLM Serial No.</u>	<u>Section</u>	<u>Township</u>	<u>Range</u>
Mission # 7	6104	1478/1479	A MC 61265	6	17S	13E
Mission # 8	6104	1480/1481	A MC 61266	5	17S	13E
Mission # 9	6104	1482/1483	A MC 61267	6	17S	13E
Mission #12	6104	1484/1485	A MC 61268	6	17S	13E
Mission #18	6104	1486/1487	A MC 61269	5	17S	13E
Mission #19	6104	1488/1489	A MC 61270	5	17S	13E
FED No. 5	6104	1490/1491	A MC 61271	6	17S	13E
FED No. 7	7673	904/905	A MC 61272	6	17S	13E
FED No. 9	6104	1494/1495	A MC 61273	6	17S	13E
FED No. 10	6104	1496/1497	A MC 61274	6	17S	13E
FED No. 11	6104	1498/1499	A MC 61275	6	17S	13E
FED No. 12	6104	1500/1501	A MC 61276	6	17S	13E
FED No. 31	6104	1502/1503	A MC 61277	6	17S	13E
FED No. 32	6104	1504/1505	A MC 61278	6	17S	13E
FED No. 33	6104	1506/1507	A MC 61279	6	17S	13E
FMR No. 5	6104	1508/1509	A MC 61280	5	17S	13E
FMR No. 6	6104	1510/1511	A MC 61281	5	17S	13E
FMR No. 7	6104	1512/1513	A MC 61282	5	17S	13E
FMR No. 8	6104	1514/1515	A MC 61283	5	17S	13E
FMR No. 9	6104	1516/1517	A MC 61284	5	17S	13E
FMR No. 10	6104	1518/1519	A MC 61285	5	17S	13E
FMR No. 11	6104	1520/1521	A MC 61286	5	17S	13E
FMR No. 12	6104	1522/1523	A MC 61287	5	17S	13E
FMR No. 13	6104	1524/1525	A MC 61288	5	17S	13E
FMR No. 14	6104	1526/1527	A MC 61289	5	17S	13E
FMR No. 15	6104	1528/1529	A MC 61290	5	17S	13E
FMR No. 16	6104	1530/1531	A MC 61291	5	17S	13E
FMR No. 17	7673	908/909	A MC 61292	5	17S	13E
" " "	"	" "	"	8	17S	13E
FMR No. 18	7673	906/907	A MC 61293	5	17S	13E
" " "	"	" "	"	8	17S	13E
Mojave - 1	8861	943	A MC 307734	35	16S	12E
Yuma - 1	8861	940	A MC 307735	35	16S	12E
Pima - 1	8861	937	A MC 307736	35	16S	12E
Yavapai - 1	8861	934	A MC 307737	35	16S	12E
Papago - 1	8861	931	A MC 307738	35	16S	12E
Key - 1	8861	928	A MC 307739	35	16S	12E
Lime - 1A	8861	925	A MC 307740	35	16S	12E
Lime - 4A	8861	922	A MC 307741	35	16S	12E
RH-1	9365	593/594	A MC 324410	8	17S	13E
RH-2	9365	595/596	A MC 324411	8	17S	13E
RH-3	9365	597/598	A MC 324412	8	17S	13E
RH-4	9365	599/600	A MC 324413	8	17S	13E
RH-5	9365	601/602	A MC 324414	8	17S	13E
RH-6	9365	603/604	A MC 324415	8	17S	13E
RH-7	9365	605/606	A MC 324416	8	17S	13E
RH-8	9365	607/608	A MC 324417	8	17S	13E
RH-9	9365	609/610	A MC 324418	8	17S	13E
RH-10	9365	611/612	A MC 324419	8	17S	13E

ARIZONA
 STATE OFFICE
 PHOENIX, ARIZONA

RECEIVED
 BUREAU OF LAND MANAGEMENT
 PHOENIX, ARIZONA
 JUL 18 1965

<u>Name of Claim</u>	<u>Book</u>	<u>Page</u>	<u>BLM Serial No.</u>	<u>Section</u>	<u>Township Range</u>
RH-11	9365	613/614	A MC 324420	8	17S 13E
RH-12	9365	615/616	A MC 324421	8	17S 13E
RH-13	9365	617/618	A MC 324422	8	17S 13E
RH-14	9365	619/620	A MC 324423	8	17S 13E
RH-15	9365	621/622	A MC 324424	8	17S 13E
RH-16	9365	623/624	A MC 324425	8	17S 13E
RH-17	9365	625/626	A MC 324426	8	17S 13E
RH-18	9365	627/628	A MC 324427	8	17S 13E
RH-19	9365	629/630	A MC 324428	8	17S 13E
RH-20	9365	631/632	A MC 324429	8	17S 13E
RH-21	9365	633/634	A MC 324430	8	17S 13E
RH-22	9365	635/636	A MC 324431	8	17S 13E
RH-23	9365	637/638	A MC 324432	8	17S 13E
RH-24	9365	639/640	A MC 324433	8	17S 13E
RH-25	9365	641/642	A MC 324434	8	17S 13E
RH-26	9365	643/644	A MC 324435	8	17S 13E
RH-27	9365	645/646	A MC 324436	8	17S 13E
RH-28	9365	647/648	A MC 324437	8	17S 13E
RH-29	9365	649/650	A MC 324438	8	17S 13E
RH-30	9365	651/652	A MC 324439	8	17S 13E
RH-31	9365	653/654	A MC 324440	8	17S 13E
RH-32	9365	655/656	A MC 324441	8	17S 13E
RH-33	9365	657/658	A MC 324442	8	17S 13E
RH-34	9365	659/660	A MC 324443	8	17S 13E
RH-35	9365	661/662	A MC 324444	8	17S 13E
RH-36	9365	663/664	A MC 324445	8	17S 13E
BUCCO-1	9830	2303/2304	A MC 331295	11	20S 14E
BUCCO-2	9830	2305/2306	A MC 331296	11	20S 14E
BUCCO-3	9830	2307/2308	A MC 331297	11	20S 14E
BUCCO-4	9830	2309/2310	A MC 331298	11	20S 14E
BUCCO-5	9830	2311/2312	A MC 331299	12	20S 14E

RECEIVED
 BUREAU OF LAND MANAGEMENT
 PHOENIX, ARIZONA
 AUG 27 2001

These claims are located in the sections, townships, and ranges as designated.

PAYMENT

188 mining claims x \$100.00 = \$18,800

RECEIVED
 BUREAU OF LAND MANAGEMENT
 PHOENIX, ARIZONA
 AUG 27 11:26 2001

ASARCO

ASARCO MAIN OFFICE
1150 NORTH 7TH AVENUE
TUCSON, AZ 85705

Check Number: 0000075506
Check Date: 08/21/2003
Batch Number: 405000053

**BUREAU OF LAND MANAGEMENT
MINING CLAIMS SECTION
222 N CENTRAL AVE
PHOENIX, AZ 85004-2203**

Invoice Number	PO Number	Control	Invoice Amount	Discount	Deduction	Invoice Net
MAINTFEE08182003		00308098	18800.00			18800.00
ANNUAL MINING CLAIMS MAINTENANCE FEE MISSION COMPLEX						



Vendor No. 401773 Totals

18800.00

COPY

ARIZONA
STATE OFFICE
PHOENIX, ARIZONA

2003 AUG 27 A 11:25

18800.00

RECEIVED
BUREAU OF
LAND MANAGEMENT

COPY

United States Department of the Interior
Bureau of Land Management
 BUSINESS & SUPPORT SVCS DIV
 222 N CENTRAL AVE
 PHOENIX, AZ 85004 -2203
 Phone: (602) 417-9200

Receipt	
No:	741325

Transaction #: 770877
Date of Transaction: 08/28/2003
CUSTOMER: JOHN D LOW ASARCO MISSION COMPLES 4201 W PIMA MINE RD SAHUARITA,AZ 85629

LINE #	QTY	DESCRIPTION	REMARKS	UNIT PRICE	TOTAL
1	1.00	LOCATABLE MINERALS / MINING CLAIMS-NOT NEW-UNADJUD,ONE AUTH NO. ONLY / MINING CLAIM MONEY RECEIVED (455) CASES: AMC22865/\$18800.00	MAIN 2004 (188)	- n/a -	18800.00
TOTAL:					\$18,800.00

PAYMENT INFORMATION			
1	AMOUNT:	\$18,800.00	POSTMARKED: 08/25/2003
	TYPE:	CHECK	RECEIVED: 08/27/2003
	CHECK NO.:	0000075506	
	NAME:	ASARCO MISSION COMPLES 4201 W PIMA MINE RD SAHUARITA AZ 85629	

REMARKS

This receipt was generated by the automated BLM Collections and Billing System and is a paper representation of a portion of the official electronic record contained therein.

Receipt No. 541712
 Trans No. 566277

LEAD FILE #'S
AMC 331295, 22807
24397, 37759, 61261
307734, 324410

AMC Number	Code	Amount
22865-22880	482	1600.00
24403-24406	1	400.00
24410-24414		500.00
24430		100.00
24433		100.00
24437-24440		1000.00
24450		100.00
37759-37772		1400.00
37773-37790		1800.00
37855-37890		3600.00
61261-61293		3300.00
307734-307741		800.00
324410-324445		3600.00
331295-331299		500.00
AL:	482	56800.00

AMC Number	Code	Amount
TOTAL:		56800.00

Date of Doc 8/15/02
 Date of Rec't 8/16/02
 Amount Rec'd 18,800.00
 Amount Earned _____

Date Entered: 8/21/02 TK
 Date Verified: 10/17/02 AB
 Sent to Accts: " "
 Date Earned: _____

- 480 POL
- 481 NOI
- 482 MAINT
- 396 TRANS
- 635 AMEND

NOTES:



Mission Complex

August 15, 2002

BUREAU OF LAND MANAGEMENT
Arizona State Office
222 North Central Avenue
Phoenix, Arizona 85004-2203

Attention: Mining Claims Unit

Dear Sir:

Mission Complex
Evidence of Payment
Annual Maintenance Fee Fiscal Year 2003

RECEIVED
BLM STATE OFFICE
2002 AUG 15 P 4:16
PHOENIX, ARIZONA

The annual maintenance fee of \$100.00 for each mining claim and mill site, as required under Public Law 103-66 of August 10, 1993, 107 stat. 312 for fiscal year 2003, was hand delivered to the State Office of the BLM in the form of a check in the amount of \$18,800 for the claims/sites listed in Exhibit A.

Attn: Mr. John D. Low
Owner: ASARCO Incorporated
Mission Complex
P. O. Box 111
Sahuarita, AZ 85629

Please return the proof of payment receipt to the above address.

Sincerely,

John D. Low
General Manager

Enclosures

ENTERED INTO COMPUTER

188
JLB

EXHIBIT A

FOR YEAR ENDING SEPTEMBER 1, 2003

The following contiguous group of unpatented lode mining claims are situated in the Pima Mining District, Pima County, Arizona. The Location Notices of which are of record in the office of the Recorder of Pima County, Arizona, and the Bureau of Land Management serial numbers are filed in Phoenix, Arizona.

<u>Name of Claim</u>	<u>Book</u>	<u>Page</u>	<u>BLM Serial No.</u>	<u>Section</u>	<u>Township Range</u>
PIBA NO. 3	3006	156	A MC 22865	12	17S 12E
PIBA NO. 4	3006	157	A MC 22866	12	17S 12E
PEAK #1	444	77	A MC 22867	12	17S 12E
PEAK #2	444	78	A MC 22868	12	17S 12E
PEAK #3	444	79	A MC 22869	12	17S 12E
PEAK #4	444	80	A MC 22870	12	17S 12E
PEAK #5	444	81	A MC 22871	12	17S 12E
PEAK #6	444	82	A MC 22872	12	17S 12E
PEAK #7	1201	298	A MC 22873	12	17S 12E
PEAK #8	973	248	A MC 22874	12	17S 12E
PEAK #9	444	85	A MC 22875	12	17S 12E
PEAK #10	444	86	A MC 22876	12	17S 12E
PEAK #11	444	87	A MC 22877	12	17S 12E
ALPHA #73	3053	187	A MC 22878	12	17S 12E
BAN-ANA-PI No. 1	3108	340	A MC 22879	12	17S 12E
BAN-ANA-PI NO. 2	3108	341	A MC 22880	12	17S 12E
UTE	922	597	A MC 24403	35	16S 12E
PIUTE	922	595	A MC 24404	35	16S 12E
COMANCHE	1681	457	A MC 24405	35	16S 12E
HOPI	891	379	A MC 24406	35	16S 12E
YAQUI	1083	407	A MC 24410	35	16S 12E
ALGONQUIN	1083	405	A MC 24411	35	16S 12E
IROQUOIS	1083	408	A MC 24412	35	16S 12E
PUEBLO	1877	167	A MC 24413	35	16S 12E
ACOMA	1110	221	A MC 24414	35	16S 12E
BLITZ NO. 6	76	568	A MC 24430	12	17S 12E
BLITZ NO. 9	76	571	A MC 24433	12	17S 12E
CHOLLA NO. 1	371	546	A MC 24437	1	17S 12E
" " "	"	"	"	12	17S 12E
CHOLLA NO. 2	371	547	A MC 24438	12	17S 12E
CHOLLA NO. 3	371	548	A MC 24439	12	17S 12E
CHOLLA NO. 4	371	549	A MC 24440	12	17S 12E
CHOLLA NO. 5	371	550	A MC 24441	12	17S 12E
CHOLLA NO. 6	371	551	A MC 24442	12	17S 12E
CHOLLA NO. 7	371	552	A MC 24443	12	17S 12E
" " "	"	"	"	12	17S 12E
CHOLLA NO. 8	371	553	A MC 24444	1	17S 12E
VALLE	73	448	A MC 24445	12	17S 12E
VALLE NO. 2	433	164	A MC 24446	12	17S 12E
VALLE NO. 6	458	427	A MC 24450	12	17S 12E

2007 JUN 15 P 4: 16

(B)

<u>Name of Claim</u>	<u>Book</u>	<u>Page</u>	<u>BLM Serial No.</u>	<u>Section</u>	<u>Township Range</u>
Alpha No. 15	2662	111	A MC 37759	1	17S 12S
Alpha No. 17	1201	249	A MC 37760	1	17S 12E
" " "	"	"	"	12	17S 12E
Alpha No. 18	1201	250	A MC 37761	1	17S 12E
" " "	"	"	"	12	17S 12E
Alpha No. 19	1201	251	A MC 37762	12	17S 12E
Alpha No. 23	2662	115	A MC 37763	1	17S 12E
Alpha No. 35	1201	260	A MC 37764	6	17S 13E
" " "	"	"	"	7	17S 13E
" " "	"	"	"	1	17S 12E
" " "	"	"	"	12	17S 12E
Alpha No. 36	1201	261	A MC 37765	7	17S 13E
" " "	"	"	"	12	17S 12E
Alpha No. 41	1201	266	A MC 37766	6	17S 13E
" " "	"	"	"	7	17S 13E
Alpha No. 56	1201	269	A MC 37767	6	17S 13E
Alpha No. 57	1201	270	A MC 37768	6	17S 13E
" " "	"	"	"	7	17S 13E
Alpha No. 60	1201	271	A MC 37769	6	17S 13E
Alpha No. 61	1201	272	A MC 37770	6	17S 13E
Alpha No. 62	1201	273	A MC 37771	6	17S 13E
Alpha No. 63	1201	274	A MC 37772	6	17S 13E
" " "	"	"	"	7	17S 13E
Alpha No. 64	1201	275	A MC 37773	6	17S 13E
" " "	"	"	"	7	17S 13E
Alpha No. 65	1201	276	A MC 37774	7	17S 13E
Alpha No. 66	1201	277	A MC 37775	7	17S 13E
Alpha No. 67	1201	278	A MC 37776	7	17S 13E
Alpha No. 68	1201	279	A MC 37777	6	17S 13E
Alpha No. 69	1201	280	A MC 37778	6	17S 13E
Alpha No. 70	1201	281	A MC 37779	6	17S 13E
Alpha No. 71	1201	282	A MC 37780	12	17S 12E
Alpha No. 72	1201	283	A MC 37781	12	17S 12E
Alpha No. 74	1201	285	A MC 37782	12	17S 12E
Alpha No. 75	1201	286	A MC 37783	12	17S 12E
Alpha No. 76	1201	287	A MC 37784	12	17S 12E
Alpha No. 79	3053	183	A MC 37785	7	17S 13E
" " "	"	"	"	12	17S 12E
Alpha No. 80	3053	182	A MC 37786	7	17S 13E
" " "	"	"	"	12	17S 12E
Alpha No. 82	3053	189	A MC 37787	7	17S 13E
Alpha No. 83	3053	188	A MC 37788	7	17S 13E
Bapi No. 1	3053	185	A MC 37789	12	17S 12E
Bapi No. 2	3098	746	A MC 37790	12	17S 12E
EBA	4533	913	A MC 37855	15	17S 13E
EBE	4533	914	A MC 37856	15	17S 13E
EBI	4533	915	A MC 37857	15	17S 13E
EBO	4533	916	A MC 37858	15	17S 13E
EBU	4533	917	A MC 37859	15	17S 13E

1974 JUNE 15 P 4: 16
 ARIZONA

37

<u>Name of Claim</u>	<u>Book</u>	<u>Page</u>	<u>BLM Serial No.</u>	<u>Section</u>	<u>Township Range</u>
ECA	4533	918	A MC 37860	15	17S 13E
ECE	4533	919	A MC 37861	15	17S 13E
ECI	4533	920	A MC 37862	15	17S 13E
ECO	4533	921	A MC 37863	15	17S 13E
"	"	"	"	22	17S 13E
ECU	4533	922	A MC 37864	15	17S 13E
EDA	4533	923	A MC 37865	15	17S 13E
EDE	4533	924	A MC 37866	15	17S 13E
EDI	4533	925	A MC 37867	15	17S 13E
EDO	4533	926	A MC 37868	15	17S 13E
EDU	4533	927	A MC 37869	15	17S 13E
EFA	4533	928	A MC 37870	15	17S 13E
EFE	4533	929	A MC 37871	15	17S 13E
EFI	4533	930	A MC 37872	15	17S 13E
"	"	"	"	22	17S 13E
EFO	4533	931	A MC 37873	15	17S 13E
EFU	4533	932	A MC 37874	15	17S 13E
EGA	4533	933	A MC 37875	15	17S 13E
EGE	4533	934	A MC 37876	15	17S 13E
EGI	4533	935	A MC 37877	15	17S 13E
EGO	4533	936	A MC 37878	15	17S 13E
EGU	4533	937	A MC 37879	15	17S 13E
EHA	4533	938	A MC 37880	15	17S 13E
EHE	4533	939	A MC 37881	15	17S 13E
"	"	"	"	22	17S 13E
EHI	4533	940	A MC 37882	15	17S 13E
"	"	"	"	14	17S 13E
EHO	4533	941	A MC 37883	15	17S 13E
"	"	"	"	14	17S 13E
EHU	4533	942	A MC 37884	15	17S 13E
"	"	"	"	14	17S 13E
EJA	4533	943	A MC 37885	15	17S 13E
"	"	"	"	14	17S 13E
EJE	4533	944	A MC 37886	15	17S 13E
"	"	"	"	14	17S 13E
EJI	4533	945	A MC 37887	15	17S 13E
"	"	"	"	14	17S 13E
EJO	4533	946	A MC 37888	15	17S 13E
"	"	"	"	14	17S 13E
EJU	4533	947	A MC 37889	15	17S 13E
"	"	"	"	14	17S 13E
EKA	4533	948	A MC 37890	15	17S 13E
"	"	"	"	14	17S 13E
"	"	"	"	22	17S 13E
"	"	"	"	23	17S 13E
Mission # 3	6104	1470/1471	A MC 61261	6	17S 13E
Mission # 4	7673	910/911	A MC 61262	6	17S 13E
Mission # 5	6104	1474/1475	A MC 61263	5	17S 13E
Mission # 6	6104	1476/1477	A MC 61264	6	17S 13E

IN THE TERRITORY OF ARIZONA

9-11-01
 17S 13E
 17S 13E
 17S 13E
 17S 13E
 17S 13E
 17S 13E
 17S 13E
 17S 13E
 17S 13E
 17S 13E

35

<u>Name of Claim</u>	<u>Book</u>	<u>Page</u>	<u>BLM Serial No.</u>	<u>Section</u>	<u>Township Range</u>
Mission # 7	6104	1478/1479	A MC 61265	6	17S 13E
Mission # 8	6104	1480/1481	A MC 61266	5	17S 13E
Mission # 9	6104	1482/1483	A MC 61267	6	17S 13E
Mission #12	6104	1484/1485	A MC 61268	6	17S 13E
Mission #18	6104	1486/1487	A MC 61269	5	17S 13E
Mission #19	6104	1488/1489	A MC 61270	5	17S 13E
FED No. 5	6104	1490/1491	A MC 61271	6	17S 13E
FED No. 7	7673	904/905	A MC 61272	6	17S 13E
FED No. 9	6104	1494/1495	A MC 61273	6	17S 13E
FED No. 10	6104	1496/1497	A MC 61274	6	17S 13E
FED No. 11	6104	1498/1499	A MC 61275	6	17S 13E
FED No. 12	6104	1500/1501	A MC 61276	6	17S 13E
FED No. 31	6104	1502/1503	A MC 61277	6	17S 13E
FED No. 32	6104	1504/1505	A MC 61278	6	17S 13E
FED No. 33	6104	1506/1507	A MC 61279	6	17S 13E
FMR No. 5	6104	1508/1509	A MC 61280	5	17S 13E
FMR No. 6	6104	1510/1511	A MC 61281	5	17S 13E
FMR No. 7	6104	1512/1513	A MC 61282	5	17S 13E
FMR No. 8	6104	1514/1515	A MC 61283	5	17S 13E
FMR No. 9	6104	1516/1517	A MC 61284	5	17S 13E
FMR No. 10	6104	1518/1519	A MC 61285	5	17S 13E
FMR No. 11	6104	1520/1521	A MC 61286	5	17S 13E
FMR No. 12	6104	1522/1523	A MC 61287	5	17S 13E
FMR No. 13	6104	1524/1525	A MC 61288	5	17S 13E
FMR No. 14	6104	1526/1527	A MC 61289	5	17S 13E
FMR No. 15	6104	1528/1529	A MC 61290	5	17S 13E
FMR No. 16	6104	1530/1531	A MC 61291	5	17S 13E
FMR No. 17	7673	908/909	A MC 61292	5	17S 13E
" " "	"	" "	"	8	17S 13E
FMR No. 18	7673	906/907	A MC 61293	5	17S 13E
" " "	"	" "	"	8	17S 13E
Mojave - 1	8861	943	A MC 307734	35	16S 12E
Yuma - 1	8861	940	A MC 307735	35	16S 12E
Pima - 1	8861	937	A MC 307736	35	16S 12E
Yavapai - 1	8861	934	A MC 307737	35	16S 12E
Papago - 1	8861	931	A MC 307738	35	16S 12E
Key - 1	8861	928	A MC 307739	35	16S 12E
Lime - 1A	8861	925	A MC 307740	35	16S 12E
Lime - 4A	8861	922	A MC 307741	35	16S 12E
RH-1	9365	593/594	A MC 324410	8	17S 13E
RH-2	9365	595/596	A MC 324411	8	17S 13E
RH-3	9365	597/598	A MC 324412	8	17S 13E
RH-4	9365	599/600	A MC 324413	8	17S 13E
RH-5	9365	601/602	A MC 324414	8	17S 13E
RH-6	9365	603/604	A MC 324415	8	17S 13E
RH-7	9365	605/606	A MC 324416	8	17S 13E
RH-8	9365	607/608	A MC 324417	8	17S 13E
RH-9	9365	609/610	A MC 324418	8	17S 13E
RH-10	9365	611/612	A MC 324419	8	17S 13E

2007 AUG 15 P 4: 15
 2007 AUG 15 P 4: 15
 2007 AUG 15 P 4: 15

47

<u>Name of Claim</u>	<u>Book</u>	<u>Page</u>	<u>BLM Serial No.</u>	<u>Section</u>	<u>Township Range</u>
RH-11	9365	613/614	A MC 324420	8	17S 13E
RH-12	9365	615/616	A MC 324421	8	17S 13E
RH-13	9365	617/618	A MC 324422	8	17S 13E
RH-14	9365	619/620	A MC 324423	8	17S 13E
RH-15	9365	621/622	A MC 324424	8	17S 13E
RH-16	9365	623/624	A MC 324425	8	17S 13E
RH-17	9365	625/626	A MC 324426	8	17S 13E
RH-18	9365	627/628	A MC 324427	8	17S 13E
RH-19	9365	629/630	A MC 324428	8	17S 13E
RH-20	9365	631/632	A MC 324429	8	17S 13E
RH-21	9365	633/634	A MC 324430	8	17S 13E
RH-22	9365	635/636	A MC 324431	8	17S 13E
RH-23	9365	637/638	A MC 324432	8	17S 13E
RH-24	9365	639/640	A MC 324433	8	17S 13E
RH-25	9365	641/642	A MC 324434	8	17S 13E
RH-26	9365	643/644	A MC 324435	8	17S 13E
RH-27	9365	645/646	A MC 324436	8	17S 13E
RH-28	9365	647/648	A MC 324437	8	17S 13E
RH-29	9365	649/650	A MC 324438	8	17S 13E
RH-30	9365	651/652	A MC 324439	8	17S 13E
RH-31	9365	653/654	A MC 324440	8	17S 13E
RH-32	9365	655/656	A MC 324441	8	17S 13E
RH-33	9365	657/658	A MC 324442	8	17S 13E
RH-34	9365	659/660	A MC 324443	8	17S 13E
RH-35	9365	661/662	A MC 324444	8	17S 13E
RH-36	9365	663/664	A MC 324445	8	17S 13E
BUCCO-1	9830	2303/2304	A MC 331295	12	17S 12E
BUCCO-2	9830	2305/2306	A MC 331296	12	17S 12E
BUCCO-3	9830	2307/2308	A MC 331297	12	17S 12E
BUCCO-4	9830	2309/2310	A MC 331298	12	17S 12E
BUCCO-5	9830	2311/2312	A MC 331299	12	17S 12E

These claims are located in the sections, townships, and ranges as designated.

PAYMENT

188 mining claims x \$100.00 = \$18,800

VIRGINIA
 DEPT. OF MINES
 OFFICE
 15
 15
 15
 31

United States Department of the Interior
 Bureau of Land Management
 BUSINESS & SUPPORT SVCS DIV
 222 N CENTRAL AVE
 PHOENIX, AZ 85004 -2203
 Phone: (602) 417-9200

Receipt	
No:	541716

Transaction #: 566277	
Date of Transaction: 08/16/2002	
CUSTOMER:	ASARCO BOX 111 SAHUARITA, AZ 85629

LINE #	QTY	DESCRIPTION	REMARKS	UNIT PRICE	TOTAL
1	1.00	LOCATABLE MINERALS / MINING CLAIMS-NOT NEW-UNADJUD, ONE AUTH NO. ONLY / MINING CLAIM MONEY RECEIVED (455) CASES: AMC22865/\$18800.00	MAINT 2003 (188)	- n/a -	18800.00
TOTAL:					\$18,800.00

PAYMENT INFORMATION			
1	AMOUNT:	\$18,800.00	POSTMARKED: N/A
	TYPE:	CHECK	RECEIVED: 08/16/2002
	CHECK NO:	17032	
	NAME:	ASARCO BOX 111 SAHUARITA AZ 85629	

REMARKS

This receipt was generated by the automated BLM Collections and Billing System and is a paper representation of a portion of the official electronic record contained therein.

Receipt No. 267173

LEAD FILE #'S _____

Trans No. 385859

22807, 24397, 37759

61261, 307734, 324410

331295

AMC Number	Code	Amount
22865-22880	482	1600
24403-24406		400
24410-24414		500
24430		100
24437		100
24437-24446		1000
24450		100
37759-37790		3200
37855-37890		3600
61261-61293		3300
307734-307741		800
324410-324445		3600
331295-331299	✓	500
TOTAL:		518,800

AMC Number	Code	Amount
TOTAL:		5

Date of Doc 8/28/01

Date Entered: 10/24/01 aj

Date of Rec't _____

Date Verified: _____

Amount Rec'd 18,800

Sent to Accts: _____

Amount Earned _____

Date Earned: _____

- 480 POL
- 481 NOI
- 482 MAINT
- 396 TRANS
- 635 AMEND

NOTES:

ASARCO

Mission Complex

John D. Low
General Manager

J.B. Lichtenhan
Operations Manager

August 23, 2001

CERTIFIED MAIL
RETURN RECEIPT REQUESTED

BUREAU OF LAND MANAGEMENT
Arizona State Office
222 North Central Avenue
Phoenix, Arizona 85004-2203

Attention: Mining Claims Unit

Dear Sir:

Mission Complex
Evidence of Payment
Annual Maintenance Fee Fiscal Year 2002


2001 AUG 28 A 9:19
STATE OFFICE
BLM

The annual maintenance fee of \$100.00 for each mining claim and mill site, as required under Public Law 103-66 of August 10, 1993, 107 stat. 312 for fiscal year 2001, was mailed to the State Office of the BLM in the form of a check in the amount of \$18,800 for the claims / sites listed in exhibit A.

Owner: Attn: Mr. John D. Low
 ASARCO Incorporated
 Mission Complex
 P.O. Box 111
 Sahuarita, AZ 85629

Please return the proof of payment receipt to the above address.

Sincerely,



John D. Low

Enclosures

EXHIBIT A

FOR YEAR ENDING SEPTEMBER 1, 2002

The following contiguous group of unpatented lode mining claims are situated in the Pima Mining District, Pima County, Arizona. The Location Notices of which are of record in the office of the Recorder of Pima County, Arizona, and the Bureau of Land Management serial numbers are filed in Phoenix, Arizona.

PIMA COUNTY
2001 AUG 2
19

<u>Name of Claim</u>	<u>Book</u>	<u>Page</u>	<u>BLM Serial No.</u>	<u>Section</u>	<u>Township Range</u>
PIBA NO. 3	3006	156	A MC 22865	12	17S 12E
PIBA NO. 4	3006	157	A MC 22866	12	17S 12E
PEAK #1	444	77	A MC 22867	12	17S 12E
PEAK #2	444	78	A MC 22868	12	17S 12E
PEAK #3	444	79	A MC 22869	12	17S 12E
PEAK #4	444	80	A MC 22870	12	17S 12E
PEAK #5	444	81	A MC 22871	12	17S 12E
PEAK #6	444	82	A MC 22872	12	17S 12E
PEAK #7	1201	298	A MC 22873	12	17S 12E
PEAK #8	973	248	A MC 22874	12	17S 12E
PEAK #9	444	85	A MC 22875	12	17S 12E
PEAK #10	444	86	A MC 22876	12	17S 12E
PEAK #11	444	87	A MC 22877	12	17S 12E
ALPHA #73	3053	187	A MC 22878	12	17S 12E
BAN-ANA-PI No. 1	3108	340	A MC 22879	12	17S 12E
BAN-ANA-PI NO. 2	3108	341	A MC 22880	12	17S 12E
UTE	922	597	A MC 24403	35	16S 12E
PIUTE	922	595	A MC 24404	35	16S 12E
COMANCHE	1681	457	A MC 24405	35	16S 12E
HOPI	891	379	A MC 24406	35	16S 12E
YAQUI	1083	407	A MC 24410	35	16S 12E
ALGONQUIN	1083	405	A MC 24411	35	16S 12E
IROQUOIS	1083	408	A MC 24412	35	16S 12E
PUEBLO	1877	167	A MC 24413	35	16S 12E
ACOMA	1110	221	A MC 24414	35	16S 12E
BLITZ NO. 6	76	568	A MC 24430	12	17S 12E
BLITZ NO. 9	76	571	A MC 24433	12	17S 12E
CHOLLA NO. 1	371	546	A MC 24437	1	17S 12E
" " "	"	"	"	12	17S 12E
CHOLLA NO. 2	371	547	A MC 24438	12	17S 12E
CHOLLA NO. 3	371	548	A MC 24439	12	17S 12E
CHOLLA NO. 4	371	549	A MC 24440	12	17S 12E
CHOLLA NO. 5	371	550	A MC 24441	12	17S 12E
CHOLLA NO. 6	371	551	A MC 24442	12	17S 12E
CHOLLA NO. 7	371	552	A MC 24443	1	17S 12E
" " "	"	"	"	12	17S 12E
CHOLLA NO. 8	371	553	A MC 24444	1	17S 12E
VALLE	73	448	A MC 24445	12	17S 12E
VALLE NO. 2	433	164	A MC 24446	12	17S 12E
VALLE NO. 6	458	427	A MC 24450	12	17S 12E

<u>Name of Claim</u>	<u>Book</u>	<u>Page</u>	<u>BLM Serial No.</u>	<u>Section</u>	<u>Township</u> <u>Range</u>
Alpha No. 15	2662	111	A MC 37759	1	17S 12S
Alpha No. 17	1201	249	A MC 37760	1	17S 12E
" " "	"	"	"	12	17S 12E
Alpha No. 18	1201	250	A MC 37761	1	17S 12E
" " "	"	"	"	12	17S 12E
Alpha No. 19	1201	251	A MC 37762	12	17S 12E
Alpha No. 23	2662	115	A MC 37763	1	17S 12E
Alpha No. 35	1201	260	A MC 37764	6	17S 13E
" " "	"	"	"	7	17S 13E
" " "	"	"	"	1	17S 12E
" " "	"	"	"	12	17S 12E
Alpha No. 36	1201	261	A MC 37765	7	17S 13E
" " "	"	"	"	12	17S 12E
Alpha No. 41	1201	266	A MC 37766	6	17S 13E
" " "	"	"	"	7	17S 13E
Alpha No. 56	1201	269	A MC 37767	6	17S 13E
Alpha No. 57	1201	270	A MC 37768	6	17S 13E
" " "	"	"	"	7	17S 13E
Alpha No. 60	1201	271	A MC 37769	6	17S 13E
Alpha No. 61	1201	272	A MC 37770	6	17S 13E
Alpha No. 62	1201	273	A MC 37771	6	17S 13E
Alpha No. 63	1201	274	A MC 37772	6	17S 13E
" " "	"	"	"	7	17S 13E
Alpha No. 64	1201	275	A MC 37773	6	17S 13E
" " "	"	"	"	7	17S 13E
Alpha No. 65	1201	276	A MC 37774	7	17S 13E
Alpha No. 66	1201	277	A MC 37775	7	17S 13E
Alpha No. 67	1201	278	A MC 37776	7	17S 13E
Alpha No. 68	1201	279	A MC 37777	6	17S 13E
Alpha No. 69	1201	280	A MC 37778	6	17S 13E
Alpha No. 70	1201	281	A MC 37779	6	17S 13E
Alpha No. 71	1201	282	A MC 37780	12	17S 12E
Alpha No. 72	1201	283	A MC 37781	12	17S 12E
Alpha No. 74	1201	285	A MC 37782	12	17S 12E
Alpha No. 75	1201	286	A MC 37783	12	17S 12E
Alpha No. 76	1201	287	A MC 37784	12	17S 12E
Alpha No. 79	3053	183	A MC 37785	7	17S 13E
" " "	"	"	"	12	17S 12E
Alpha No. 80	3053	182	A MC 37786	7	17S 13E
" " "	"	"	"	12	17S 12E
Alpha No. 82	3053	189	A MC 37787	7	17S 13E
Alpha No. 83	3053	188	A MC 37788	7	17S 13E
Bapi No. 1	3053	185	A MC 37789	12	17S 12E
Bapi No. 2	3098	746	A MC 37790	12	17S 12E
EBA	4533	913	A MC 37855	15	17S 13E
EBE	4533	914	A MC 37856	15	17S 13E
EBI	4533	915	A MC 37857	15	17S 13E
EBO	4533	916	A MC 37858	15	17S 13E
EBU	4533	917	A MC 37859	15	17S 13E

Township
 Range
 28
 A
 9
 19

<u>Name of Claim</u>	<u>Book</u>	<u>Page</u>	<u>BLM Serial No.</u>	<u>Section</u>	<u>Township Range</u>
ECA	4533	918	A MC 37860	15	2001/10/28 A q 19 17S 13E
ECE	4533	919	A MC 37861	15	
ECI	4533	920	A MC 37862	15	
ECO	4533	921	A MC 37863	15	
"	"	"	"	22	
ECU	4533	922	A MC 37864	15	
EDA	4533	923	A MC 37865	15	
EDE	4533	924	A MC 37866	15	
EDI	4533	925	A MC 37867	15	
EDO	4533	926	A MC 37868	15	
EDU	4533	927	A MC 37869	15	
EFA	4533	928	A MC 37870	15	
EFE	4533	929	A MC 37871	15	
EFI	4533	930	A MC 37872	15	
"	"	"	"	22	
EFO	4533	931	A MC 37873	15	
EFU	4533	932	A MC 37874	15	
EGA	4533	933	A MC 37875	15	
EGE	4533	934	A MC 37876	15	
EGI	4533	935	A MC 37877	15	
EGO	4533	936	A MC 37878	15	
EGU	4533	937	A MC 37879	15	
EHA	4533	938	A MC 37880	15	
EHE	4533	939	A MC 37881	15	
"	"	"	"	22	
EHI	4533	940	A MC 37882	15	
"	"	"	"	14	
EHO	4533	941	A MC 37883	15	
"	"	"	"	14	
EHU	4533	942	A MC 37884	15	
"	"	"	"	14	
EJA	4533	943	A MC 37885	15	
"	"	"	"	14	
EJE	4533	944	A MC 37886	15	
"	"	"	"	14	
EJI	4533	945	A MC 37887	15	
"	"	"	"	14	
EJO	4533	946	A MC 37888	15	
"	"	"	"	14	
EJU	4533	947	A MC 37889	15	
"	"	"	"	14	
EKA	4533	948	A MC 37890	15	
"	"	"	"	14	
"	"	"	"	22	
"	"	"	"	23	
Mission # 3	6104	1470/1471	A MC 61261	6	17S 13E
Mission # 4	7673	910/911	A MC 61262	6	17S 13E
Mission # 5	6104	1474/1475	A MC 61263	5	17S 13E
Mission # 6	6104	1476/1477	A MC 61264	6	17S 13E

<u>Name of Claim</u>	<u>Book</u>	<u>Page</u>	<u>BLM Serial No.</u>	<u>Section</u>	<u>Township</u> 2001 M05 28 A 9 19	<u>Range</u>
Mission # 7	6104	1478/1479	A MC 61265	6		17S 13E
Mission # 8	6104	1480/1481	A MC 61266	5		17S 13E
Mission # 9	6104	1482/1483	A MC 61267	6		17S 13E
Mission #12	6104	1484/1485	A MC 61268	6		17S 13E
Mission #18	6104	1486/1487	A MC 61269	5		17S 13E
Mission #19	6104	1488/1489	A MC 61270	5		17S 13E
FED No. 5	6104	1490/1491	A MC 61271	6		17S 13E
FED No. 7	7673	904/905	A MC 61272	6		17S 13E
FED No. 9	6104	1494/1495	A MC 61273	6		17S 13E
FED No. 10	6104	1496/1497	A MC 61274	6		17S 13E
FED No. 11	6104	1498/1499	A MC 61275	6		17S 13E
FED No. 12	6104	1500/1501	A MC 61276	6		17S 13E
FED No. 31	6104	1502/1503	A MC 61277	6		17S 13E
FED No. 32	6104	1504/1505	A MC 61278	6		17S 13E
FED No. 33	6104	1506/1507	A MC 61279	6		17S 13E
FMR No. 5	6104	1508/1509	A MC 61280	5		17S 13E
FMR No. 6	6104	1510/1511	A MC 61281	5		17S 13E
FMR No. 7	6104	1512/1513	A MC 61282	5		17S 13E
FMR No. 8	6104	1514/1515	A MC 61283	5		17S 13E
FMR No. 9	6104	1516/1517	A MC 61284	5		17S 13E
FMR No. 10	6104	1518/1519	A MC 61285	5		17S 13E
FMR No. 11	6104	1520/1521	A MC 61286	5		17S 13E
FMR No. 12	6104	1522/1523	A MC 61287	5		17S 13E
FMR No. 13	6104	1524/1525	A MC 61288	5		17S 13E
FMR No. 14	6104	1526/1527	A MC 61289	5		17S 13E
FMR No. 15	6104	1528/1529	A MC 61290	5		17S 13E
FMR No. 16	6104	1530/1531	A MC 61291	5		17S 13E
FMR No. 17	7673	908/909	A MC 61292	5		17S 13E
" " "	"	" "	"	8		17S 13E
FMR No. 18	7673	906/907	A MC 61293	5		17S 13E
" " "	"	" "	"	8		17S 13E
Mojave - 1	8861	943	A MC 307734	35		16S 12E
Yuma - 1	8861	940	A MC 307735	35		16S 12E
Pima - 1	8861	937	A MC 307736	35		16S 12E
Yavapai - 1	8861	934	A MC 307737	35		16S 12E
Papago - 1	8861	931	A MC 307738	35		16S 12E
Key - 1	8861	928	A MC 307739	35		16S 12E
Lime - 1A	8861	925	A MC 307740	35		16S 12E
Lime - 4A	8861	922	A MC 307741	35		16S 12E
RH-1	9365	593/594	A MC 324410	8		17S 13E
RH-2	9365	595/596	A MC 324411	8		17S 13E
RH-3	9365	597/598	A MC 324412	8		17S 13E
RH-4	9365	599/600	A MC 324413	8		17S 13E
RH-5	9365	601/602	A MC 324414	8		17S 13E
RH-6	9365	603/604	A MC 324415	8		17S 13E
RH-7	9365	605/606	A MC 324416	8		17S 13E
RH-8	9365	607/608	A MC 324417	8		17S 13E
RH-9	9365	609/610	A MC 324418	8		17S 13E
RH-10	9365	611/612	A MC 324419	8		17S 13E

<u>Name of Claim</u>	<u>Book</u>	<u>Page</u>	<u>BLM Serial No.</u>	<u>Section</u>	<u>Township Range</u>
RH-11	9365	613/614	A MC 324420	8	17S 13E
RH-12	9365	615/616	A MC 324421	8	17S 13E
RH-13	9365	617/618	A MC 324422	8	17S 13E
RH-14	9365	619/620	A MC 324423	8	17S 13E
RH-15	9365	621/622	A MC 324424	8	17S 13E
RH-16	9365	623/624	A MC 324425	8	17S 13E
RH-17	9365	625/626	A MC 324426	8	17S 13E
RH-18	9365	627/628	A MC 324427	8	17S 13E
RH-19	9365	629/630	A MC 324428	8	17S 13E
RH-20	9365	631/632	A MC 324429	8	17S 13E
RH-21	9365	633/634	A MC 324430	8	17S 13E
RH-22	9365	635/636	A MC 324431	8	17S 13E
RH-23	9365	637/638	A MC 324432	8	17S 13E
RH-24	9365	639/640	A MC 324433	8	17S 13E
RH-25	9365	641/642	A MC 324434	8	17S 13E
RH-26	9365	643/644	A MC 324435	8	17S 13E
RH-27	9365	645/646	A MC 324436	8	17S 13E
RH-28	9365	647/648	A MC 324437	8	17S 13E
RH-29	9365	649/650	A MC 324438	8	17S 13E
RH-30	9365	651/652	A MC 324439	8	17S 13E
RH-31	9365	653/654	A MC 324440	8	17S 13E
RH-32	9365	655/656	A MC 324441	8	17S 13E
RH-33	9365	657/658	A MC 324442	8	17S 13E
RH-34	9365	659/660	A MC 324443	8	17S 13E
RH-35	9365	661/662	A MC 324444	8	17S 13E
RH-36	9365	663/664	A MC 324445	8	17S 13E
BUCCO-1	9830	2303/2304	A MC 331295	12	17S 12E
BUCCO-2	9830	2305/2306	A MC 331296	12	17S 12E
BUCCO-3	9830	2307/2308	A MC 331297	12	17S 12E
BUCCO-4	9830	2309/2310	A MC 331298	12	17S 12E
BUCCO-5	9830	2311/2312	A MC 331299	12	17S 12E

These claims are located in the sections, townships, and ranges as designated.

PAYMENT

188 mining claims x \$100.00 = \$18,800

LAND OFFICE
 PAYMENT
 2001 AUG 28 A 9 19

ASARCO

MONTH

08/16/2000

REMITTANCE ADVICE

VENDOR NO. 015560

VOUCHER NO.

0049024364 49 024364

ASARCO Incorporated • MISSION COMPLEX • P.O. BOX 111 • SAHUARITA, ARIZONA 85629

INVOICE NUMBER	OUR ORDER NO. / REFERENCE	INVOICE AMOUNT	DISCOUNT	DEDUCTIONS	NET AMOUNT
2001 ANNUAL	CLAIMS MAINT 0816743	18,800.00	.00	.00	18,800.00
Delach before depositing	TOTALS	18,800.00	.00	.00	18,800.00

THE REVERSE SIDE OF THIS DOCUMENT HAS AN ARTIFICIAL WATERMARK.

ASARCO

ASARCO Incorporated
180 MAIDEN LANE
NEW YORK, N.Y. 10038

MISSION COMPLEX 7849

50-937
213

No. 49 024364

0049024364

To The Chase Manhattan Bank, N.A.
Syracuse, New York

DATE	NET AMOUNT
8/16/2000	*****18,800.00

PAY Exactly *****18,800.00

VOID AFTER 90 DAYS

TO
THE
ORDER
OFBUREAU OF LAND MANAGEMENT
, 00000

[Signature]
AUTHORIZED SIGNATURE

[Signature]
AUTHORIZED SIGNATURE

2001 AUG 28 4 58 PM '00

THE REVERSE SIDE OF THIS DOCUMENT HAS AN ARTIFICIAL WATERMARK.

⑈49024364⑈ ⑆021309379⑆ 6010020098458⑈

United States Department of the Interior
Bureau of Land Management
 BUSINESS & SUPPORT SVCS DIV
 222 N CENTRAL AVE
 PHOENIX, AZ 85004 -2203
 Phone: (602) 417-9200

Receipt	
No:	367173

Transaction #: 385859					
Date of Transaction: 08/28/2001					
CUSTOMER:		ASARCO BOX 111 SAHUARITA, AZ 85629			
LINE #	QTY	COMMODITY / SUBJECT / ACTION / PRODUCT	REMARKS	UNIT PRICE	TOTAL
1	1.00	LOCATABLE MINERALS / MINING CLAIMS-NOT NEW-UNADJUD, ONE AUTH NO. ONLY / MINING CLAIM MONEY RECEIVED (455)	MAINT 2002 (188)	- n/a -	\$18,800.00
TOTAL:					\$18,800.00

PAYMENT INFORMATION			
1	AMOUNT:	\$18,800.00	POSTMARKED: N/A
	TYPE:	CHECK	RECEIVED: 08/28/2001
	CHECK NO:	49024608	
	NAME:	ASARCO BOX 111 SAHUARITA AZ 85629	

REMARKS

CASE SERIAL NUMBER INFORMATION		
TRNS #	LINE #	CASES
385859	1	AMC22865/\$18800.00

This receipt was generated by the automated BLM Collections and Billings System and is a paper representation of a portion of the official electronic record contained therein.

ENTERED INTO COMPUTER

10/24/01 aj

Receipt #: 171613

Amount Received: \$18,800.00

Date: 8/18/00

Transaction #: 184765

Lead #: 331295, 324410, ~~2296~~
61261, 37759, 24397,
22807

AMC #	Code	\$\$\$\$
22865 - 22880	482	1600
24403 - 24404		400
24410 - 24414		500
24430		100
24433		100
24437 - 24446		1600
24450		100
37759 - 37790		3200
37855 - 37890		3600
61261 - 61293		3300
307734 - 307741		800
324410 - 324445		3600
331295 - 331299		500

AMC #	Code	\$\$\$\$

Total: \$18,800

- 480----POL-----\$5
- 481----NOI-----\$5
- 482----Maint.---\$100
- 396----Trf.-----\$5
- 635----Amd.-----\$5
- 379----Refund

Entered: [Signature] 21 AUG 2000
Date

Verified: [Signature] 9-07-01
Date

Sent to Accounts: 9-07-01
Date

Earned by Accounts: _____
Date

58.00 +
37.00 +
35.00 +
47.00 +
31.00 +
168.00 *

0. c

8/17 -

asarco

ASARCO

Mission Complex

John D. Low
General Manager

J.B. Lichtenhan
Operations Manager

August 17, 2000

CERTIFIED MAIL
RETURN RECEIPT REQUESTED

BUREAU OF LAND MANAGEMENT
Arizona State Office
222 North Central Avenue
Phoenix, Arizona 85004-2203

Attention: Mining Claims Unit

Dear Sir:

Mission Complex
Evidence of Payment
Annual Maintenance Fee Fiscal Year 2001

RECEIVED
BUREAU OF
LAND MANAGEMENT
AUG 18 9 55 AM '00
PHOENIX, ARIZONA

The annual maintenance fee of \$100.00 for each mining claim and mill site, as required under Public Law 103-66 of August 10, 1993, 107 stat. 312 for fiscal year 2001, was mailed to the State Office of the BLM in the form of a check in the amount of \$18,800 for the claims/sites listed in Exhibit A.

Attn: Mr. John D. Low
Owner: ASARCO Incorporated
Mission Complex
P. O. Box 111
Sahuarita, AZ 85629

Please return the proof of payment receipt to the above address.

Sincerely,



John D. Low

Enclosures

EXHIBIT A

FOR YEAR ENDING SEPTEMBER 1, 2001

The following contiguous group of unpatented lode mining claims are situated in the Pima Mining District, Pima County, Arizona. The Location Notices of which are of record in the office of the Recorder of Pima County, Arizona, and the Bureau of Land Management serial numbers are filed in Phoenix, Arizona.

<u>Name of Claim</u>	<u>Book</u>	<u>Page</u>	<u>BLM Serial No.</u>	<u>Section</u>	<u>Township Range</u>
PIBA NO. 3	3006	156	A MC 22865*	12	17S 12E
PIBA NO. 4	3006	157	A MC 22866*	12	17S 12E
PEAK #1	444	77	A MC 22867*	12	17S 12E
PEAK #2	444	78	A MC 22868*	12	17S 12E
PEAK #3	444	79	A MC 22869*	12	17S 12E
PEAK #4	444	80	A MC 22870*	12	17S 12E
PEAK #5	444	81	A MC 22871*	12	17S 12E
PEAK #6	444	82	A MC 22872*	12	17S 12E
PEAK #7	1201	298	A MC 22873*	12	17S 12E
PEAK #8	973	248	A MC 22874*	12	17S 12E
PEAK #9	444	85	A MC 22875*	12	17S 12E
PEAK #10	444	86	A MC 22876*	12	17S 12E
PEAK #11	444	87	A MC 22877*	12	17S 12E
ALPHA #73	3053	187	A MC 22878*	12	17S 12E
BAN-ANA-PI No. 1	3108	340	A MC 22879*	12	17S 12E
BAN-ANA-PI NO. 2	3108	341	A MC 22880*	12	17S 12E
UTE	922	597	A MC 24403*	35	16S 12E
PIUTE	922	595	A MC 24404*	35	16S 12E
COMANCHE	1681	457	A MC 24405*	35	16S 12E
HOPI	891	379	A MC 24406*	35	16S 12E
YAQUI	1083	407	A MC 24410*	35	16S 12E
ALGONQUIN	1083	405	A MC 24411*	35	16S 12E
IROQUOIS	1083	408	A MC 24412*	35	16S 12E
PUEBLO	1877	167	A MC 24413*	35	16S 12E
ACOMA	1110	221	A MC 24414*	35	16S 12E
BLITZ NO. 6	76	568	A MC 24430*	12	17S 12E
BLITZ NO. 9	76	571	A MC 24433*	12	17S 12E
CHOLLA NO. 1	371	546	A MC 24437*	1	17S 12E
" " "	"	"	"	12	17S 12E
CHOLLA NO. 2	371	547	A MC 24438*	12	17S 12E
CHOLLA NO. 3	371	548	A MC 24439*	12	17S 12E
CHOLLA NO. 4	371	549	A MC 24440*	12	17S 12E
CHOLLA NO. 5	371	550	A MC 24441*	12	17S 12E
CHOLLA NO. 6	371	551	A MC 24442*	12	17S 12E
CHOLLA NO. 7	371	552	A MC 24443*	1	17S 12E
" " "	"	"	"	12	17S 12E
CHOLLA NO. 8	371	553	A MC 24444*	1	17S 12E
VALLE	73	448	A MC 24445*	12	17S 12E
VALLE NO. 2	433	164	A MC 24446*	12	17S 12E
VALLE NO. 6	458	427	A MC 24450*	12	17S 12E

38

RECEIVED
BUREAU OF
LAND MANAGEMENT
SEP 11 9 55 AM '01

ENTERED INTO COMPUTER

VERIFIED

[Handwritten Signature]

[Handwritten Signature] 9-27-01

21 AUG 2000

Name of Claim	Book	Page	BLM Serial No.	Section	Township Range
Alpha No. 15	2662	111	A MC 37759	1	17S 12S
Alpha No. 17	1201	249	A MC 37760	1	17S 12E
" " "	"	"	"	12	17S 12E
Alpha No. 18	1201	250	A MC 37761	1	17S 12E
" " "	"	"	"	12	17S 12E
Alpha No. 19	1201	251	A MC 37762	12	17S 12E
Alpha No. 23	2662	115	A MC 37763	1	17S 12E
Alpha No. 35	1201	260	A MC 37764	6	17S 13E
" " "	"	"	"	7	17S 13E
" " "	"	"	"	1	17S 12E
" " "	"	"	"	12	17S 12E
Alpha No. 36	1201	261	A MC 37765	7	17S 13E
" " "	"	"	"	12	17S 12E
Alpha No. 41	1201	266	A MC 37766	6	17S 13E
" " "	"	"	"	7	17S 13E
Alpha No. 56	1201	269	A MC 37767	6	17S 13E
Alpha No. 57	1201	270	A MC 37768	6	17S 13E
" " "	"	"	"	7	17S 13E
Alpha No. 60	1201	271	A MC 37769	6	17S 13E
Alpha No. 61	1201	272	A MC 37770	6	17S 13E
Alpha No. 62	1201	273	A MC 37771	6	17S 13E
Alpha No. 63	1201	274	A MC 37772	6	17S 13E
" " "	"	"	"	7	17S 13E
Alpha No. 64	1201	275	A MC 37773	6	17S 13E
" " "	"	"	"	7	17S 13E
Alpha No. 65	1201	276	A MC 37774	7	17S 13E
Alpha No. 66	1201	277	A MC 37775	7	17S 13E
Alpha No. 67	1201	278	A MC 37776	7	17S 13E
Alpha No. 68	1201	279	A MC 37777	6	17S 13E
Alpha No. 69	1201	280	A MC 37778	6	17S 13E
Alpha No. 70	1201	281	A MC 37779	6	17S 13E
Alpha No. 71	1201	282	A MC 37780	12	17S 12E
Alpha No. 72	1201	283	A MC 37781	12	17S 12E
Alpha No. 74	1201	285	A MC 37782	12	17S 12E
Alpha No. 75	1201	286	A MC 37783	12	17S 12E
Alpha No. 76	1201	287	A MC 37784	12	17S 12E
Alpha No. 79	3053	183	A MC 37785	7	17S 13E
" " "	"	"	"	12	17S 12E
Alpha No. 80	3053	182	A MC 37786	7	17S 13E
" " "	"	"	"	12	17S 12E
Alpha No. 82	3053	189	A MC 37787	7	17S 13E
Alpha No. 83	3053	188	A MC 37788	7	17S 13E
Bapi No. 1	3053	185	A MC 37789	12	17S 12E
Bapi No. 2	3098	746	A MC 37790	12	17S 12E
EBA	4533	913	A MC 37855	15	17S 13E
EBE	4533	914	A MC 37856	15	17S 13E
EBI	4533	915	A MC 37857	15	17S 13E
EBO	4533	916	A MC 37858	15	17S 13E
EBU	4533	917	A MC 37859	15	17S 13E

RECEIVED
OFFICE OF
MINE
MAY 10 11 00

ENTERED INTO COMPUTER

L 21 AUG 2000

VERIFIED

Ja 9-27-00

<u>Name of Claim</u>	<u>Book</u>	<u>Page</u>	<u>BLM Serial No.</u>	<u>Section</u>	<u>Township Range</u>
Mission # 7	6104	1478/1479	A MC 61265	6	17S 13E
Mission # 8	6104	1480/1481	A MC 61266	5	17S 13E
Mission # 9	6104	1482/1483	A MC 61267	6	17S 13E
Mission #12	6104	1484/1485	A MC 61268	6	17S 13E
Mission #18	6104	1486/1487	A MC 61269	5	17S 13E
Mission #19	6104	1488/1489	A MC 61270	5	17S 13E
FED No. 5	6104	1490/1491	A MC 61271	6	17S 13E
FED No. 7	7673	904/905	A MC 61272	6	17S 13E
FED No. 9	6104	1494/1495	A MC 61273	6	17S 13E
FED No. 10	6104	1496/1497	A MC 61274	6	17S 13E
FED No. 11	6104	1498/1499	A MC 61275	6	17S 13E
FED No. 12	6104	1500/1501	A MC 61276	6	17S 13E
FED No. 31	6104	1502/1503	A MC 61277	6	17S 13E
FED No. 32	6104	1504/1505	A MC 61278	6	17S 13E
FED No. 33	6104	1506/1507	A MC 61279	6	17S 13E
FMR No. 5	6104	1508/1509	A MC 61280	5	17S 13E
FMR No. 6	6104	1510/1511	A MC 61281	5	17S 13E
FMR No. 7	6104	1512/1513	A MC 61282	5	17S 13E
FMR No. 8	6104	1514/1515	A MC 61283	5	17S 13E
FMR No. 9	6104	1516/1517	A MC 61284	5	17S 13E
FMR No. 10	6104	1518/1519	A MC 61285	5	17S 13E
FMR No. 11	6104	1520/1521	A MC 61286	5	17S 13E
FMR No. 12	6104	1522/1523	A MC 61287	5	17S 13E
FMR No. 13	6104	1524/1525	A MC 61288	5	17S 13E
FMR No. 14	6104	1526/1527	A MC 61289	5	17S 13E
FMR No. 15	6104	1528/1529	A MC 61290	5	17S 13E
FMR No. 16	6104	1530/1531	A MC 61291	5	17S 13E
FMR No. 17	7673	908/909	A MC 61292	5	17S 13E
" " "	"	" "	"	8	17S 13E
FMR No. 18	7673	906/907	A MC 61293	5	17S 13E
" " "	"	" "	"	8	17S 13E
Mojave - 1	8861	943	A MC 307734	35	16S 12E
Yuma - 1	8861	940	A MC 307735	35	16S 12E
Pima - 1	8861	937	A MC 307736	35	16S 12E
Yavapai - 1	8861	934	A MC 307737	35	16S 12E
Papago - 1	8861	931	A MC 307738	35	16S 12E
Key - 1	8861	928	A MC 307739	35	16S 12E
Lime - 1A	8861	925	A MC 307740	35	16S 12E
Lime - 4A	8861	922	A MC 307741	35	16S 12E
RH-1	9365	593/594	A MC 324410	8	17S 13E
RH-2	9365	595/596	A MC 324411	8	17S 13E
RH-3	9365	597/598	A MC 324412	8	17S 13E
RH-4	9365	599/600	A MC 324413	8	17S 13E
RH-5	9365	601/602	A MC 324414	8	17S 13E
RH-6	9365	603/604	A MC 324415	8	17S 13E
RH-7	9365	605/606	A MC 324416	8	17S 13E
RH-8	9365	607/608	A MC 324417	8	17S 13E
RH-9	9365	609/610	A MC 324418	8	17S 13E
RH-10	9365	611/612	A MC 324419	8	17S 13E

RECEIVED
BUREAU OF
LAND MANAGEMENT
APR 27 1988
9 55 AM '88

47

ENTERED INTO COMPUTER

[Handwritten signature]

VERIFIED

Apr 27 1988

<u>Name of Claim</u>	<u>Book</u>	<u>Page</u>	<u>BLM Serial No.</u>	<u>Section</u>	<u>Township Range</u>
RH-11	9365	613/614	A MC 324420*	8	17S 13E
RH-12	9365	615/616	A MC 324421*	8	17S 13E
RH-13	9365	617/618	A MC 324422*	8	17S 13E
RH-14	9365	619/620	A MC 324423*	8	17S 13E
RH-15	9365	621/622	A MC 324424*	8	17S 13E
RH-16	9365	623/624	A MC 324425*	8	17S 13E
RH-17	9365	625/626	A MC 324426*	8	17S 13E
RH-18	9365	627/628	A MC 324427	8	17S 13E
RH-19	9365	629/630	A MC 324428	8	17S 13E
RH-20	9365	631/632	A MC 324429	8	17S 13E
RH-21	9365	633/634	A MC 324430*	8	17S 13E
RH-22	9365	635/636	A MC 324431*	8	17S 13E
RH-23	9365	637/638	A MC 324432*	8	17S 13E
RH-24	9365	639/640	A MC 324433*	8	17S 13E
RH-25	9365	641/642	A MC 324434*	8	17S 13E
RH-26	9365	643/644	A MC 324435*	8	17S 13E
RH-27	9365	645/646	A MC 324436*	8	17S 13E
RH-28	9365	647/648	A MC 324437*	8	17S 13E
RH-29	9365	649/650	A MC 324438*	8	17S 13E
RH-30	9365	651/652	A MC 324439*	8	17S 13E
RH-31	9365	653/654	A MC 324440*	8	17S 13E
RH-32	9365	655/656	A MC 324441*	8	17S 13E
RH-33	9365	657/658	A MC 324442*	8	17S 13E
RH-34	9365	659/660	A MC 324443*	8	17S 13E
RH-35	9365	661/662	A MC 324444*	8	17S 13E
RH-36	9365	663/664	A MC 324445*	8	17S 13E
BUCCO-1	9830	2303/2304	A MC 331295*	12	17S 12E
BUCCO-2	9830	2305/2306	A MC 331296*	12	17S 12E
BUCCO-3	9830	2307/2308	A MC 331297*	12	17S 12E
BUCCO-4	9830	2309/2310	A MC 331298*	12	17S 12E
BUCCO-5	9830	2311/2312	A MC 331299*	12	17S 12E

These claims are located in the sections, townships, and ranges as designated.

PAYMENT

188 mining claims x \$100.00 = \$18,800

RECEIVED
 BUREAU OF
 LAND MANAGEMENT
 AUG 19 9 55 AM '00
 ANCHORAGE
 STATE OFFICE
 PHOENIX OFFICE

ENTERED INTO COMPUTER

[Handwritten signature]

21 AUG 2000

VERIFIED

[Handwritten signature] 9-07-00

United States Department of the Interior
Bureau of Land Management
 BUSINESS & SUPPORT SVCS DIV
 222 N CENTRAL AVE
 PHOENIX, AZ 85004 -2203
 Phone: (602) 417-9200

Receipt	
No:	171613

Transaction #: 184765
 Date of Transaction: 08/18/2000

CUSTOMER: ASARCO
 BOX 111
 SAHUARITA, AZ 85629

LINE #	QTY	COMMODITY / SUBJECT / ACTION / PRODUCT	REMARKS	UNIT PRICE	TOTAL
1	1	LOCATABLE MINERALS / MINING CLAIMS-ACCOUNTS/UNADJUDICATED / MINING CLAIM MONEY RECEIVED (455)	MAINT 2001 (188)	- n/a -	\$18,800.00
TOTAL:					\$18,800.00

PAYMENT INFORMATION		
1	AMOUNT: \$18,800.00	POSTMARKED: 08/17/2000
	TYPE: CHECK	RECEIVED: 08/18/2000
	CHECK NO: 024364	
	NAME: ASARCO BOX 111 SAHUARITA AZ 85629	

REMARKS

CASE SERIAL NUMBER INFORMATION		
TRNS #	LINE #	CASES
184765	1	AMC324420

This receipt was generated by the automated BLM Collections and Billings System and is a paper representation of a portion of the official electronic record contained therein.

ASARCO

MIS-10.4

Mission Complex

John D. Low
General Manager

J.B. Lichtenhan
Operations Manager

August 11, 1999

RECEIVED
BUREAU OF LAND MANAGEMENT
Aug 13 9 53 AM '99

CERTIFIED MAIL
RETURN RECEIPT REQUESTED

BUREAU OF LAND MANAGEMENT
Arizona State Office
222 North Central Avenue
Phoenix, Arizona 85004-2203

Attention: Mining Claims Unit

Dear Sir:

Mission Complex
Evidence of Payment
Annual Maintenance Fee Fiscal Year 2000

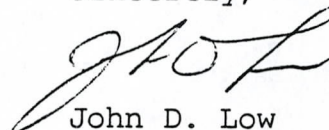
22807
24397
37759
61261
307734
324410
331295

The annual maintenance fee of \$100.00 for each mining claim and mill site, as required under Public Law 103-66 of August 10, 1993, 107 stat. 312 for fiscal year 2000, was mailed to the State Office of the BLM in the form of a check in the amount of \$18,800 for the claims/sites listed in Exhibit A.

Attn: Mr. John D. Low
Owner: ASARCO Incorporated
Mission Complex
P. O. Box 111
Sahuarita, AZ 85629

Please return the proof of payment receipt to the above address.

Sincerely,


John D. Low

BMW/lb
Enclosures

ENTERED INTO COMPUTER

8/23/99
80 40

EXHIBIT A

FOR YEAR ENDING SEPTEMBER 1, 2000

The following contiguous group of unpatented lode mining claims are situated in the Pima Mining District, Pima County, Arizona. The Location Notices of which are of record in the office of the Recorder of Pima County, Arizona, and the Bureau of Land Management serial numbers are filed in Phoenix, Arizona.

RECORDED
L. J. ...
Aug 13 9 53 AM '99
PHOENIX, ARIZONA

<u>Name of Claim</u>	<u>Book</u>	<u>Page</u>	<u>BLM Serial No.</u>	<u>Section</u>	<u>Township Range</u>
PIBA NO. 3	3006	156	A MC 22865	12	17S 12E
PIBA NO. 4	3006	157	A MC 22866	12	17S 12E
PEAK #1	444	77	A MC 22867	12	17S 12E
PEAK #2	444	78	A MC 22868	12	17S 12E
PEAK #3	444	79	A MC 22869	12	17S 12E
PEAK #4	444	80	A MC 22870	12	17S 12E
PEAK #5	444	81	A MC 22871	12	17S 12E
PEAK #6	444	82	A MC 22872	12	17S 12E
PEAK #7	1201	298	A MC 22873	12	17S 12E
PEAK #8	973	248	A MC 22874	12	17S 12E
PEAK #9	444	85	A MC 22875	12	17S 12E
PEAK #10	444	86	A MC 22876	12	17S 12E
PEAK #11	444	87	A MC 22877	12	17S 12E
ALPHA #73	3053	187	A MC 22878	12	17S 12E
BAN-ANA-PI No. 1	3108	340	A MC 22879	12	17S 12E
BAN-ANA-PI NO. 2	3108	341	A MC 22880	12	17S 12E
UTE	922	597	A MC 24403	35	16S 12E
PIUTE	922	595	A MC 24404	35	16S 12E
COMANCHE	1681	457	A MC 24405	35	16S 12E
HOPI	891	379	A MC 24406	35	16S 12E
YAQUI	1083	407	A MC 24410	35	16S 12E
ALGONQUIN	1083	405	A MC 24411	35	16S 12E
IROQUOIS	1083	408	A MC 24412	35	16S 12E
PUEBLO	1877	167	A MC 24413	35	16S 12E
ACOMA	1110	221	A MC 24414	35	16S 12E
BLITZ NO. 6	76	568	A MC 24430	12	17S 12E
BLITZ NO. 9	76	571	A MC 24433	12	17S 12E
CHOLLA NO. 1	371	546	A MC 24437	1	17S 12E
" " "	"	"	"	12	17S 12E
CHOLLA NO. 2	371	547	A MC 24438	12	17S 12E
CHOLLA NO. 3	371	548	A MC 24439	12	17S 12E
CHOLLA NO. 4	371	549	A MC 24440	12	17S 12E
CHOLLA NO. 5	371	550	A MC 24441	12	17S 12E
CHOLLA NO. 6	371	551	A MC 24442	12	17S 12E
CHOLLA NO. 7	371	552	A MC 24443	1	17S 12E
" " "	"	"	"	12	17S 12E
CHOLLA NO. 8	371	553	A MC 24444	1	17S 12E
VALLE	73	448	A MC 24445	12	17S 12E
VALLE NO. 2	433	164	A MC 24446	12	17S 12E
VALLE NO. 6	458	427	A MC 24450	12	17S 12E

ENTERED INTO COMPUTER

SB 8/23/99

38-ced

Aug 13 9 53 AM '99
 RECEIVED
 FEDERAL BUREAU OF INVESTIGATION
 U.S. DEPARTMENT OF JUSTICE

<u>Name of Claim</u>	<u>Book</u>	<u>Page</u>	<u>BLM Serial No.</u>	<u>Section</u>	<u>Township</u> <u>Range</u>
Alpha No. 15	2662	111	A MC 37759	1	17S 12S
Alpha No. 17	1201	249	A MC 37760	1	17S 12E
" " "	"	"	"	12	17S 12E
Alpha No. 18	1201	250	A MC 37761	1	17S 12E
" " "	"	"	"	12	17S 12E
Alpha No. 19	1201	251	A MC 37762	12	17S 12E
Alpha No. 23	2662	115	A MC 37763	1	17S 12E
Alpha No. 35	1201	260	A MC 37764	6	17S 13E
" " "	"	"	"	7	17S 13E
" " "	"	"	"	1	17S 12E
" " "	"	"	"	12	17S 12E
Alpha No. 36	1201	261	A MC 37765	7	17S 13E
" " "	"	"	"	12	17S 12E
Alpha No. 41	1201	266	A MC 37766	6	17S 13E
" " "	"	"	"	7	17S 13E
Alpha No. 56	1201	269	A MC 37767	6	17S 13E
Alpha No. 57	1201	270	A MC 37768	6	17S 13E
" " "	"	"	"	7	17S 13E
Alpha No. 60	1201	271	A MC 37769	6	17S 13E
Alpha No. 61	1201	272	A MC 37770	6	17S 13E
Alpha No. 62	1201	273	A MC 37771	6	17S 13E
Alpha No. 63	1201	274	A MC 37772	6	17S 13E
" " "	"	"	"	7	17S 13E
Alpha No. 64	1201	275	A MC 37773	6	17S 13E
" " "	"	"	"	7	17S 13E
Alpha No. 65	1201	276	A MC 37774	7	17S 13E
Alpha No. 66	1201	277	A MC 37775	7	17S 13E
Alpha No. 67	1201	278	A MC 37776	7	17S 13E
Alpha No. 68	1201	279	A MC 37777	6	17S 13E
Alpha No. 69	1201	280	A MC 37778	6	17S 13E
Alpha No. 70	1201	281	A MC 37779	6	17S 13E
Alpha No. 71	1201	282	A MC 37780	12	17S 12E
Alpha No. 72	1201	283	A MC 37781	12	17S 12E
Alpha No. 74	1201	285	A MC 37782	12	17S 12E
Alpha No. 75	1201	286	A MC 37783	12	17S 12E
Alpha No. 76	1201	287	A MC 37784	12	17S 12E
Alpha No. 79	3053	183	A MC 37785	7	17S 13E
" " "	"	"	"	12	17S 12E
Alpha No. 80	3053	182	A MC 37786	7	17S 13E
" " "	"	"	"	12	17S 12E
Alpha No. 82	3053	189	A MC 37787	7	17S 13E
Alpha No. 83	3053	188	A MC 37788	7	17S 13E
Bapi No. 1	3053	185	A MC 37789	12	17S 12E
Bapi No. 2	3098	746	A MC 37790	12	17S 12E
EBA	4533	913	A MC 37855	15	17S 13E
EBE	4533	914	A MC 37856	15	17S 13E
EBI	4533	915	A MC 37857	15	17S 13E
EBO	4533	916	A MC 37858	15	17S 13E
EBU	4533	917	A MC 37859	15	17S 13E

ENTERED INTO COMPUTER

sz 8/23/99

37 ccd

RECEIVED
 U.S. DEPARTMENT OF THE INTERIOR
 BUREAU OF LAND MANAGEMENT
 AUG 13 9 53 AM '89
 TOWNSHIP RANGE

<u>Name of Claim</u>	<u>Book</u>	<u>Page</u>	<u>BLM Serial No.</u>	<u>Section</u>	<u>Township Range</u>
ECA	4533	918	A MC 37860	15	17S 13E
ECE	4533	919	A MC 37861	15	17S 13E
ECI	4533	920	A MC 37862	15	17S 13E
ECO	4533	921	A MC 37863	15	17S 13E
"	"	"	"	22	17S 13E
ECU	4533	922	A MC 37864	15	17S 13E
EDA	4533	923	A MC 37865	15	17S 13E
EDE	4533	924	A MC 37866	15	17S 13E
EDI	4533	925	A MC 37867	15	17S 13E
EDO	4533	926	A MC 37868	15	17S 13E
EDU	4533	927	A MC 37869	15	17S 13E
EFA	4533	928	A MC 37870	15	17S 13E
EFE	4533	929	A MC 37871	15	17S 13E
EFI	4533	930	A MC 37872	15	17S 13E
"	"	"	"	22	17S 13E
EFO	4533	931	A MC 37873	15	17S 13E
EFU	4533	932	A MC 37874	15	17S 13E
EGA	4533	933	A MC 37875	15	17S 13E
EGE	4533	934	A MC 37876	15	17S 13E
EGI	4533	935	A MC 37877	15	17S 13E
EGO	4533	936	A MC 37878	15	17S 13E
EGU	4533	937	A MC 37879	15	17S 13E
EHA	4533	938	A MC 37880	15	17S 13E
EHE	4533	939	A MC 37881	15	17S 13E
"	"	"	"	22	17S 13E
EHI	4533	940	A MC 37882	15	17S 13E
"	"	"	"	14	17S 13E
EHO	4533	941	A MC 37883	15	17S 13E
"	"	"	"	14	17S 13E
EHU	4533	942	A MC 37884	15	17S 13E
"	"	"	"	14	17S 13E
EJA	4533	943	A MC 37885	15	17S 13E
"	"	"	"	14	17S 13E
EJE	4533	944	A MC 37886	15	17S 13E
"	"	"	"	14	17S 13E
EJI	4533	945	A MC 37887	15	17S 13E
"	"	"	"	14	17S 13E
EJO	4533	946	A MC 37888	15	17S 13E
"	"	"	"	14	17S 13E
EJU	4533	947	A MC 37889	15	17S 13E
"	"	"	"	14	17S 13E
EKA	4533	948	A MC 37890	15	17S 13E
"	"	"	"	14	17S 13E
"	"	"	"	22	17S 13E
"	"	"	"	23	17S 13E
Mission # 3	6104	1470/1471	A MC 61261	6	17S 13E
Mission # 4	7673	910/911	A MC 61262	6	17S 13E
Mission # 5	6104	1474/1475	A MC 61263	5	17S 13E
Mission # 6	6104	1476/1477	A MC 61264	6	17S 13E

ENTERED INTO COMPUTER

802 8/23/89

35 ced

APR 19 9 59 AM '59
 STATE OF ARIZONA
 PHOENIX, ARIZONA

AUG 13 9 59 AM '59
 TOWNSHIP
 RANGE

<u>Name of Claim</u>	<u>Book</u>	<u>Page</u>	<u>BLM Serial No.</u>	<u>Section</u>	<u>Range</u>
Mission # 7	6104	1478/1479	A MC 61265	6	17S 13E
Mission # 8	6104	1480/1481	A MC 61266	5	17S 13E
Mission # 9	6104	1482/1483	A MC 61267	6	17S 13E
Mission #12	6104	1484/1485	A MC 61268	6	17S 13E
Mission #18	6104	1486/1487	A MC 61269	5	17S 13E
Mission #19	6104	1488/1489	A MC 61270	5	17S 13E
FED No. 5	6104	1490/1491	A MC 61271	6	17S 13E
FED No. 7	7673	904/905	A MC 61272	6	17S 13E
FED No. 9	6104	1494/1495	A MC 61273	6	17S 13E
FED No. 10	6104	1496/1497	A MC 61274	6	17S 13E
FED No. 11	6104	1498/1499	A MC 61275	6	17S 13E
FED No. 12	6104	1500/1501	A MC 61276	6	17S 13E
FED No. 31	6104	1502/1503	A MC 61277	6	17S 13E
FED No. 32	6104	1504/1505	A MC 61278	6	17S 13E
FED No. 33	6104	1506/1507	A MC 61279	6	17S 13E
FMR No. 5	6104	1508/1509	A MC 61280	5	17S 13E
FMR No. 6	6104	1510/1511	A MC 61281	5	17S 13E
FMR No. 7	6104	1512/1513	A MC 61282	5	17S 13E
FMR No. 8	6104	1514/1515	A MC 61283	5	17S 13E
FMR No. 9	6104	1516/1517	A MC 61284	5	17S 13E
FMR No. 10	6104	1518/1519	A MC 61285	5	17S 13E
FMR No. 11	6104	1520/1521	A MC 61286	5	17S 13E
FMR No. 12	6104	1522/1523	A MC 61287	5	17S 13E
FMR No. 13	6104	1524/1525	A MC 61288	5	17S 13E
FMR No. 14	6104	1526/1527	A MC 61289	5	17S 13E
FMR No. 15	6104	1528/1529	A MC 61290	5	17S 13E
FMR No. 16	6104	1530/1531	A MC 61291	5	17S 13E
FMR No. 17	7673	908/909	A MC 61292	5	17S 13E
" " "	"	" "	"	8	17S 13E
FMR No. 18	7673	906/907	A MC 61293	5	17S 13E
" " "	"	" "	"	8	17S 13E
Mojave - 1	8861	943	A MC 307734	35	16S 12E
Yuma - 1	8861	940	A MC 307735	35	16S 12E
Pima - 1	8861	937	A MC 307736	35	16S 12E
Yavapai - 1	8861	934	A MC 307737	35	16S 12E
Papago - 1	8861	931	A MC 307738	35	16S 12E
Key - 1	8861	928	A MC 307739	35	16S 12E
Lime - 1A	8861	925	A MC 307740	35	16S 12E
Lime - 4A	8861	922	A MC 307741	35	16S 12E
RH-1	9365	593/594	A MC 324410	8	17S 13E
RH-2	9365	595/596	A MC 324411	8	17S 13E
RH-3	9365	597/598	A MC 324412	8	17S 13E
RH-4	9365	599/600	A MC 324413	8	17S 13E
RH-5	9365	601/602	A MC 324414	8	17S 13E
RH-6	9365	603/604	A MC 324415	8	17S 13E
RH-7	9365	605/606	A MC 324416	8	17S 13E
RH-8	9365	607/608	A MC 324417	8	17S 13E
RH-9	9365	609/610	A MC 324418	8	17S 13E
RH-10	9365	611/612	A MC 324419	8	17S 13E

47
C-20

ENTERED INTO COMPUTER

SFB 8/26/59

<u>Name of Claim</u>	<u>Book</u>	<u>Page</u>	<u>BLM Serial No.</u>	<u>Section</u>	<u>Township Range</u>
RH-11	9365	613/614	A MC 324420	8	17S 13E
RH-12	9365	615/616	A MC 324421	8	17S 13E
RH-13	9365	617/618	A MC 324422	8	17S 13E
RH-14	9365	619/620	A MC 324423	8	17S 13E
RH-15	9365	621/622	A MC 324424	8	17S 13E
RH-16	9365	623/624	A MC 324425	8	17S 13E
RH-17	9365	625/626	A MC 324426	8	17S 13E
RH-18	9365	627/628	A MC 324427	8	17S 13E
RH-19	9365	629/630	A MC 324428	8	17S 13E
RH-20	9365	631/632	A MC 324429	8	17S 13E
RH-21	9365	633/634	A MC 324430	8	17S 13E
RH-22	9365	635/636	A MC 324431	8	17S 13E
RH-23	9365	637/638	A MC 324432	8	17S 13E
RH-24	9365	639/640	A MC 324433	8	17S 13E
RH-25	9365	641/642	A MC 324434	8	17S 13E
RH-26	9365	643/644	A MC 324435	8	17S 13E
RH-27	9365	645/646	A MC 324436	8	17S 13E
RH-28	9365	647/648	A MC 324437	8	17S 13E
RH-29	9365	649/650	A MC 324438	8	17S 13E
RH-30	9365	651/652	A MC 324439	8	17S 13E
RH-31	9365	653/654	A MC 324440	8	17S 13E
RH-32	9365	655/656	A MC 324441	8	17S 13E
RH-33	9365	657/658	A MC 324442	8	17S 13E
RH-34	9365	659/660	A MC 324443	8	17S 13E
RH-35	9365	661/662	A MC 324444	8	17S 13E
RH-36	9365	663/664	A MC 324445	8	17S 13E
BUCCO-1	9830	2303/2304	A MC 331295	12	17S 12E
BUCCO-2	9830	2305/2306	A MC 331296	12	17S 12E
BUCCO-3	9830	2307/2308	A MC 331297	12	17S 12E
BUCCO-4	9830	2309/2310	A MC 331298	12	17S 12E
BUCCO-5	9830	2311/2312	A MC 331299	12	17S 12E

These claims are located in the sections, townships, and ranges as designated.

PAYMENT

188 mining claims x \$100.00 = \$18,800

RECEIVED
 STATE OF ARIZONA
 DEPARTMENT OF REVENUE
 AUG 13 9 54 AM '99

ENTERED INTO COMPUTER
 88 8/23/99

31
 C&D

UNITED STATES
DEPARTMENT OF THE INTERIOR
BUREAU OF LAND MANAGEMENT

RECEIPT AND ACCOUNTING ADVICE

NO. 2296573

03-92 1987/16/99

Subject: LEASE MANAGEMENT FEE 0000

15,000.00

Applicant: LEASOR - MISSION COMPLEX
PO BOX 111
WASHINGTON DC 20547

CP 4 024036

Remitter:

Assignor:

LEASE MANAGEMENT DATA NEW UPDATE PAYMENT

ORIGINAL SERIAL NO.	ASG.	TYPE	ST.	CTY.	FUND SYMBOL	ACRES/UNITS	RATE
1101							

AMOUNT	ANV. DATE	EXP. DATE	BILL CYC.	S/C	DISTRICT	NEXT BILL	MISC. DATA	U of M	ACTUAL UNITS

ASSIGNMENT SERIAL NO.	ASG.	TYPE	ST.	CTY.	FUND SYMBOL	ACRES/UNITS	RATE

AMOUNT	ANV. DATE	EXP. DATE	BILL CYC.	S/C	DISTRICT	NEXT BILL	MISC. DATA	U of M	ACTUAL UNITS

APPLY REMITTANCE

ACTION	FUND SYMBOL	CTY.	AMOUNT
FILING FEE			
RENTAL			
UNEARNED			
REFUND			
TOTAL			
AMOUNT DUE			

Remarks:

BY:

DATE:

- Lease in Escrow?
- KGS?
- Auto Escalates?
- Auto Renew?

- Of Interest?
- Operating Rights?
- Operator
- Bond Filed?

FOR MMS USE ONLY

BILLEE		FOREST REFUGE
NUMBER		
OCS SECTION		
CODE		

ASARCO

MIS-10.4

Mission Complex

John D. Low
General Manager

J.B. Lichtenhan
Operations Manager

August 5, 1998

RECEIVED
BUREAU OF
LAND MANAGEMENT
Aug 7 9 06 AM '98
ARIZONA
STATE OFFICE
PHOENIX, ARIZONA

CERTIFIED MAIL
RETURN RECEIPT REQUESTED

BUREAU OF LAND MANAGEMENT
Arizona State Office
222 North Central Avenue
Phoenix, Arizona 85004-2203

Attention: Mining Claims Unit

Dear Sir:

Mission Complex
Evidence of Payment
Annual Maintenance Fee Fiscal Year 1999


22807 -
24397 -
37759 -
61201 -
307734 -
324410 -
331295 -

The annual maintenance fee of \$100.00 for each mining claim and mill site, as required under Public Law 103-66 of August 10, 1993, 107 stat. 312 for fiscal year 1999, was mailed to the State Office of the BLM in the form of a check in the amount of \$18,800 for the claims/sites listed in Exhibit A.

Attn: Mr. John D. Low
Owner: ASARCO Incorporated
Mission Complex
P. O. Box 111
Sahuarita, AZ 85629

Please return the proof of payment receipt to the above address.

Sincerely,



John D. Low

BMW/lb
Enclosures

EXHIBIT A

FOR YEAR ENDING SEPTEMBER 1, 1999

RECEIVED
BUREAU OF
LAND MANAGEMENT
Aug 7 9 06 AM '98
ARIZONA
STATE OFFICE
PHOENIX, ARIZONA

The following contiguous group of unpatented lode mining claims are situated in the Pima Mining District, Pima County, Arizona. The Location Notices of which are of record in the office of the Recorder of Pima County, Arizona, and the Bureau of Land Management serial numbers are filed in Phoenix, Arizona.

<u>Name of Claim</u>	<u>Book</u>	<u>Page</u>	<u>BLM Serial No.</u>	<u>Section</u>	<u>Township Range</u>
PIBA NO. 3	3006	156	A MC 22865	12	17S 12E
PIBA NO. 4	3006	157	A MC 22866	12	17S 12E
PEAK #1	444	77	A MC 22867	12	17S 12E
PEAK #2	444	78	A MC 22868	12	17S 12E
PEAK #3	444	79	A MC 22869	12	17S 12E
PEAK #4	444	80	A MC 22870	12	17S 12E
PEAK #5	444	81	A MC 22871	12	17S 12E
PEAK #6	444	82	A MC 22872	12	17S 12E
PEAK #7	1201	298	A MC 22873	12	17S 12E
PEAK #8	973	248	A MC 22874	12	17S 12E
PEAK #9	444	85	A MC 22875	12	17S 12E
PEAK #10	444	86	A MC 22876	12	17S 12E
PEAK #11	444	87	A MC 22877	12	17S 12E
ALPHA #73	3053	187	A MC 22878	12	17S 12E
BAN-ANA-PI No. 1	3108	340	A MC 22879	12	17S 12E
BAN-ANA-PI NO. 2	3108	341	A MC 22880	12	17S 12E
UTE	922	597	A MC 24403	35	16S 12E
PIUTE	922	595	A MC 24404	35	16S 12E
COMANCHE	1681	457	A MC 24405	35	16S 12E
HOPI	891	379	A MC 24406	35	16S 12E
YAQUI	1083	407	A MC 24410	35	16S 12E
ALGONQUIN	1083	405	A MC 24411	35	16S 12E
IROQUOIS	1083	408	A MC 24412	35	16S 12E
PUEBLO	1877	167	A MC 24413	35	16S 12E
ACOMA	1110	221	A MC 24414	35	16S 12E
BLITZ NO. 6	76	568	A MC 24430	12	17S 12E
BLITZ NO. 9	76	571	A MC 24433	12	17S 12E
CHOLLA NO. 1	371	546	A MC 24437	1	17S 12E
" " "	"	"	"	12	17S 12E
CHOLLA NO. 2	371	547	A MC 24438	12	17S 12E
CHOLLA NO. 3	371	548	A MC 24439	12	17S 12E
CHOLLA NO. 4	371	549	A MC 24440	12	17S 12E
CHOLLA NO. 5	371	550	A MC 24441	12	17S 12E
CHOLLA NO. 6	371	551	A MC 24442	12	17S 12E
CHOLLA NO. 7	371	552	A MC 24443	1	17S 12E
" " "	"	"	"	12	17S 12E
CHOLLA NO. 8	371	553	A MC 24444	1	17S 12E
VALLE	73	448	A MC 24445	12	17S 12E
VALLE NO. 2	433	164	A MC 24446	12	17S 12E
VALLE NO. 6	458	427	A MC 24450	12	17S 12E

VERIFIED ENTERED IN COMPUTER

AUG 14 1998

AUG 13 1998

[Handwritten signature]

ARIZONA
 STATE OFFICE
 ENGINEER, LAND
 DIVISION

RECEIVED
 BUREAU OF LAND MANAGEMENT
 AUG 7 5 06 AM '98
 Township
 Range

<u>Name of Claim</u>	<u>Book</u>	<u>Page</u>	<u>BLM Serial No.</u>	<u>Section</u>	<u>Range</u>
Alpha No. 15	2662	111	A MC 37759	1	17S 12S
Alpha No. 17	1201	249	A MC 37760	1	17S 12E
" " "	"	"	"	12	17S 12E
Alpha No. 18	1201	250	A MC 37761	1	17S 12E
" " "	"	"	"	12	17S 12E
Alpha No. 19	1201	251	A MC 37762	12	17S 12E
Alpha No. 23	2662	115	A MC 37763	1	17S 12E
Alpha No. 35	1201	260	A MC 37764	6	17S 13E
" " "	"	"	"	7	17S 13E
" " "	"	"	"	1	17S 12E
" " "	"	"	"	12	17S 12E
Alpha No. 36	1201	261	A MC 37765	7	17S 13E
" " "	"	"	"	12	17S 12E
Alpha No. 41	1201	266	A MC 37766	6	17S 13E
" " "	"	"	"	7	17S 13E
Alpha No. 56	1201	269	A MC 37767	6	17S 13E
Alpha No. 57	1201	270	A MC 37768	6	17S 13E
" " "	"	"	"	7	17S 13E
Alpha No. 60	1201	271	A MC 37769	6	17S 13E
Alpha No. 61	1201	272	A MC 37770	6	17S 13E
Alpha No. 62	1201	273	A MC 37771	6	17S 13E
Alpha No. 63	1201	274	A MC 37772	6	17S 13E
" " "	"	"	"	7	17S 13E
Alpha No. 64	1201	275	A MC 37773	6	17S 13E
" " "	"	"	"	7	17S 13E
Alpha No. 65	1201	276	A MC 37774	7	17S 13E
Alpha No. 66	1201	277	A MC 37775	7	17S 13E
Alpha No. 67	1201	278	A MC 37776	7	17S 13E
Alpha No. 68	1201	279	A MC 37777	6	17S 13E
Alpha No. 69	1201	280	A MC 37778	6	17S 13E
Alpha No. 70	1201	281	A MC 37779	6	17S 13E
Alpha No. 71	1201	282	A MC 37780	12	17S 12E
Alpha No. 72	1201	283	A MC 37781	12	17S 12E
Alpha No. 74	1201	285	A MC 37782	12	17S 12E
Alpha No. 75	1201	286	A MC 37783	12	17S 12E
Alpha No. 76	1201	287	A MC 37784	12	17S 12E
Alpha No. 79	3053	183	A MC 37785	7	17S 13E
" " "	"	"	"	12	17S 12E
Alpha No. 80	3053	182	A MC 37786	7	17S 13E
" " "	"	"	"	12	17S 12E
Alpha No. 82	3053	189	A MC 37787	7	17S 13E
Alpha No. 83	3053	188	A MC 37788	7	17S 13E
Bapi No. 1	3053	185	A MC 37789	12	17S 12E
Bapi No. 2	3098	746	A MC 37790	12	17S 12E
EBA	4533	913	A MC 37855	15	17S 13E
EBE	4533	914	A MC 37856	15	17S 13E
EBI	4533	915	A MC 37857	15	17S 13E
EBO	4533	916	A MC 37858	15	17S 13E
EBU	4533	917	A MC 37859	15	17S 13E

VERIFIED ENTERED IN COMPUTER
 AUG 11 1998 *✓* AUG 13 1998 *L*

37

RECEIVED
 BUREAU OF
 LAND MANAGEMENT
 AUG 7 9 07 AM '99
 ARIZONA
 STATE OFFICE
 PHOENIX, ARIZONA

<u>Name of Claim</u>	<u>Book</u>	<u>Page</u>	<u>BLM Serial No.</u>	<u>Section</u>	<u>Ownership Range</u>
ECA	4533	918	A MC 37860	15	17S 13E
ECE	4533	919	A MC 37861	15	17S 13E
ECI	4533	920	A MC 37862	15	17S 13E
ECO	4533	921	A MC 37863	15	17S 13E
"	"	"	"	22	17S 13E
ECU	4533	922	A MC 37864	15	17S 13E
EDA	4533	923	A MC 37865	15	17S 13E
EDE	4533	924	A MC 37866	15	17S 13E
EDI	4533	925	A MC 37867	15	17S 13E
EDO	4533	926	A MC 37868	15	17S 13E
EDU	4533	927	A MC 37869	15	17S 13E
EFA	4533	928	A MC 37870	15	17S 13E
EFE	4533	929	A MC 37871	15	17S 13E
EFI	4533	930	A MC 37872	15	17S 13E
"	"	"	"	22	17S 13E
EFO	4533	931	A MC 37873	15	17S 13E
EFU	4533	932	A MC 37874	15	17S 13E
EGA	4533	933	A MC 37875	15	17S 13E
EGE	4533	934	A MC 37876	15	17S 13E
EGI	4533	935	A MC 37877	15	17S 13E
EGO	4533	936	A MC 37878	15	17S 13E
EGU	4533	937	A MC 37879	15	17S 13E
EHA	4533	938	A MC 37880	15	17S 13E
EHE	4533	939	A MC 37881	15	17S 13E
"	"	"	"	22	17S 13E
EHI	4533	940	A MC 37882	15	17S 13E
"	"	"	"	14	17S 13E
EHO	4533	941	A MC 37883	15	17S 13E
"	"	"	"	14	17S 13E
EHU	4533	942	A MC 37884	15	17S 13E
"	"	"	"	14	17S 13E
EJA	4533	943	A MC 37885	15	17S 13E
"	"	"	"	14	17S 13E
EJE	4533	944	A MC 37886	15	17S 13E
"	"	"	"	14	17S 13E
EJI	4533	945	A MC 37887	15	17S 13E
"	"	"	"	14	17S 13E
EJO	4533	946	A MC 37888	15	17S 13E
"	"	"	"	14	17S 13E
EJU	4533	947	A MC 37889	15	17S 13E
"	"	"	"	14	17S 13E
EKA	4533	948	A MC 37890	15	17S 13E
"	"	"	"	14	17S 13E
"	"	"	"	22	17S 13E
"	"	"	"	23	17S 13E
Mission # 3	6104	1470/1471	A MC 61261	6	17S 13E
Mission # 4	7673	910/911	A MC 61262	6	17S 13E
Mission # 5	6104	1474/1475	A MC 61263	5	17S 13E
Mission # 6	6104	1476/1477	A MC 61264	6	17S 13E

VERIFIED ENTERED IN COMPUTER
 AUG 13 1999

35
 30

RECEIVED
 BUREAU OF
 LAND MANAGEMENT
 7 9 07 AM '98
 ARIZONA
 STATE OFFICE
 PHOENIX, AZ 85003

<u>Name of Claim</u>	<u>Book</u>	<u>Page</u>	<u>BLM Serial No.</u>	<u>Section</u>	<u>Township Range</u>
Mission # 7	6104	1478/1479	A MC 61265	6	17S 13E
Mission # 8	6104	1480/1481	A MC 61266	5	17S 13E
Mission # 9	6104	1482/1483	A MC 61267	6	17S 13E
Mission #12	6104	1484/1485	A MC 61268	6	17S 13E
Mission #18	6104	1486/1487	A MC 61269	5	17S 13E
Mission #19	6104	1488/1489	A MC 61270	5	17S 13E
FED No. 5	6104	1490/1491	A MC 61271	6	17S 13E
FED No. 7	7673	904/905	A MC 61272	6	17S 13E
FED No. 9	6104	1494/1495	A MC 61273	6	17S 13E
FED No. 10	6104	1496/1497	A MC 61274	6	17S 13E
FED No. 11	6104	1498/1499	A MC 61275	6	17S 13E
FED No. 12	6104	1500/1501	A MC 61276	6	17S 13E
FED No. 31	6104	1502/1503	A MC 61277	6	17S 13E
FED No. 32	6104	1504/1505	A MC 61278	6	17S 13E
FED No. 33	6104	1506/1507	A MC 61279	6	17S 13E
FMR No. 5	6104	1508/1509	A MC 61280	5	17S 13E
FMR No. 6	6104	1510/1511	A MC 61281	5	17S 13E
FMR No. 7	6104	1512/1513	A MC 61282	5	17S 13E
FMR No. 8	6104	1514/1515	A MC 61283	5	17S 13E
FMR No. 9	6104	1516/1517	A MC 61284	5	17S 13E
FMR No. 10	6104	1518/1519	A MC 61285	5	17S 13E
FMR No. 11	6104	1520/1521	A MC 61286	5	17S 13E
FMR No. 12	6104	1522/1523	A MC 61287	5	17S 13E
FMR No. 13	6104	1524/1525	A MC 61288	5	17S 13E
FMR No. 14	6104	1526/1527	A MC 61289	5	17S 13E
FMR No. 15	6104	1528/1529	A MC 61290	5	17S 13E
FMR No. 16	6104	1530/1531	A MC 61291	5	17S 13E
FMR No. 17	7673	908/909	A MC 61292	5	17S 13E
" " "	"	" "	"	8	17S 13E
FMR No. 18	7673	906/907	A MC 61293	5	17S 13E
" " "	"	" "	"	8	17S 13E
Mojave - 1	8861	943	A MC 307734	35	16S 12E
Yuma - 1	8861	940	A MC 307735	35	16S 12E
Pima - 1	8861	937	A MC 307736	35	16S 12E
Yavapai - 1	8861	934	A MC 307737	35	16S 12E
Papago - 1	8861	931	A MC 307738	35	16S 12E
Key - 1	8861	928	A MC 307739	35	16S 12E
Lime - 1A	8861	925	A MC 307740	35	16S 12E
Lime - 4A	8861	922	A MC 307741	35	16S 12E
RH-1	9365	593/594	A MC 324410	8	17S 13E
RH-2	9365	595/596	A MC 324411	8	17S 13E
RH-3	9365	597/598	A MC 324412	8	17S 13E
RH-4	9365	599/600	A MC 324413	8	17S 13E
RH-5	9365	601/602	A MC 324414	8	17S 13E
RH-6	9365	603/604	A MC 324415	8	17S 13E
RH-7	9365	605/606	A MC 324416	8	17S 13E
RH-8	9365	607/608	A MC 324417	8	17S 13E
RH-9	9365	609/610	A MC 324418	8	17S 13E
RH-10	9365	611/612	A MC 324419	8	17S 13E

VERIFIED ENTERED IN COMPUTER

AUG 14 1998

AUG 13 1998

47

<u>Name of Claim</u>	<u>Book</u>	<u>Page</u>	<u>BLM Serial No.</u>	<u>Section</u>	<u>Township Range</u>
RH-11	9365	613/614	A MC 324420	8	17S 13E
RH-12	9365	615/616	A MC 324421	8	17S 13E
RH-13	9365	617/618	A MC 324422	8	17S 13E
RH-14	9365	619/620	A MC 324423	8	17S 13E
RH-15	9365	621/622	A MC 324424	8	17S 13E
RH-16	9365	623/624	A MC 324425	8	17S 13E
RH-17	9365	625/626	A MC 324426	8	17S 13E
RH-18	9365	627/628	A MC 324427	8	17S 13E
RH-19	9365	629/630	A MC 324428	8	17S 13E
RH-20	9365	631/632	A MC 324429	8	17S 13E
RH-21	9365	633/634	A MC 324430	8	17S 13E
RH-22	9365	635/636	A MC 324431	8	17S 13E
RH-23	9365	637/638	A MC 324432	8	17S 13E
RH-24	9365	639/640	A MC 324433	8	17S 13E
RH-25	9365	641/642	A MC 324434	8	17S 13E
RH-26	9365	643/644	A MC 324435	8	17S 13E
RH-27	9365	645/646	A MC 324436	8	17S 13E
RH-28	9365	647/648	A MC 324437	8	17S 13E
RH-29	9365	649/650	A MC 324438	8	17S 13E
RH-30	9365	651/652	A MC 324439	8	17S 13E
RH-31	9365	653/654	A MC 324440	8	17S 13E
RH-32	9365	655/656	A MC 324441	8	17S 13E
RH-33	9365	657/658	A MC 324442	8	17S 13E
RH-34	9365	659/660	A MC 324443	8	17S 13E
RH-35	9365	661/662	A MC 324444	8	17S 13E
RH-36	9365	663/664	A MC 324445	8	17S 13E
BUCCO-1	9830	2303/2304	A MC 331295	12	17S 12E
BUCCO-2	9830	2305/2306	A MC 331296	12	17S 12E
BUCCO-3	9830	2307/2308	A MC 331297	12	17S 12E
BUCCO-4	9830	2309/2310	A MC 331298	12	17S 12E
BUCCO-5	9830	2311/2312	A MC 331299	12	17S 12E

These claims are located in the sections, townships, and ranges as designated.

PAYMENT

188 mining claims x \$100.00 = \$18,800

RECEIVED
 BUREAU OF
 LAND MANAGEMENT
 AUG 7 9 07 AM '98

VERIFIED

AUG 14 1998

[Handwritten signature]

ENTERED IN COMPUTER

AUG 13 1998

[Handwritten signature]

31
31

UNITED STATES
DEPARTMENT OF THE INTERIOR
BUREAU OF LAND MANAGEMENT

RECEIPT AND ACCOUNTING ADVICE

NO. 2389225 04

TC/AZ 08/07/98

Subject: CLAIM MAINTENANCE FEE 1999 - 188

2 22 13 18,800.00 ✓

Applicant:

ASARCO INC
BOX 111
SAHUARITA AZ 85629

CK 49 023275

Remitter: 520 648-2500

Assignor:

LEASE MANAGEMENT DATA NEW UPDATE PAYMENT

ORIGINAL SERIAL NO.	ASG.	TYPE	ST.	CTY.	FUND SYMBOL	ACRES/UNITS	RATE
AMC 22865, ET AL							

AMOUNT	ANV. DATE	EXP. DATE	BILL CYC.	S/C	DISTRICT	NEXT BILL	MISC. DATA	U of M	ACTUAL UNITS

ASSIGNMENT SERIAL NO.	ASG.	TYPE	ST.	CTY.	FUND SYMBOL	ACRES/UNITS	RATE

AMOUNT	ANV. DATE	EXP. DATE	BILL CYC.	S/C	DISTRICT	NEXT BILL	MISC. DATA	U of M	ACTUAL UNITS

APPLY REMITTANCE

ACTION	FUND SYMBOL	CTY.	AMOUNT
FILING FEE			
RENTAL			
UNEARNED			
REFUND			
TOTAL			
AMOUNT DUE			

Remarks:

BY:

DATE:

FOR MMS USE ONLY

BILLEE NUMBER	FOREST REFUGE
OCS SECTION CODE	

A MC
22807
243a7
37759
61261
307734
324410
331295
RB

MIS-10.4

ASARCO

Mission Complex

John D. Low
General Manager

J.B. Lichtenhan
Operations Manager

August 11, 1997

CERTIFIED MAIL
RETURN RECEIPT REQUESTED

BUREAU OF LAND MANAGEMENT
Arizona State Office
222 North Central Avenue
Phoenix, Arizona 85004-2203

Attention: Mining Claims Unit

Dear Sir:

Mission Complex
Evidence of Payment
Annual Maintenance Fee Fiscal Year 1998


RECEIVED
BUREAU OF
LAND MANAGEMENT
Aug 12 10 41 AM '97
ARIZONA
STATE OFFICE
PHOENIX, ARIZONA

The annual maintenance fee of \$100.00 for each mining claim and mill site, as required under Public Law 103-66 of August 10, 1993, 107 stat. 312 for fiscal year 1998, was mailed to the State Office of the BLM in the form of a check in the amount of \$18,800 for the claims/sites listed in Exhibit A.

Owner: ASARCO Incorporated
Mission Complex
P. O. Box 111
Sahuarita, AZ 85629

Please return the proof of payment receipt to the owner Attn: John D. Low.

Sincerely,


James B. Lichtenhan

BMW/lb
Enclosures


 ENTERED IN COMPUTER
9/15/97

EXHIBIT A

FOR YEAR ENDING SEPTEMBER 1, 1998

RECEIVED
 BUREAU OF
 LAND MANAGEMENT
 ARIZONA
 STATE OFFICE
 PHOENIX, ARIZONA
 Aug 12 10 41 AM '97

The following contiguous group of unpatented lode mining claims are situated in the Pima Mining District, Pima County, Arizona. The Location Notices of which are of record in the office of the Recorder of Pima County, Arizona, and the Bureau of Land Management serial numbers are filed in Phoenix, Arizona.

<u>Name of Claim</u>	<u>Book</u>	<u>Page</u>	<u>BLM Serial No.</u>	<u>Section</u>	<u>Township Range</u>
PIBA NO. 3	3006	156	A MC 22865	12	17S 12E
PIBA NO. 4	3006	157	A MC 22866	12	17S 12E
PEAK #1	444	77	A MC 22867	12	17S 12E
PEAK #2	444	78	A MC 22868	12	17S 12E
PEAK #3	444	79	A MC 22869	12	17S 12E
PEAK #4	444	80	A MC 22870	12	17S 12E
PEAK #5	444	81	A MC 22871	12	17S 12E
PEAK #6	444	82	A MC 22872	12	17S 12E
PEAK #7	1201	298	A MC 22873	12	17S 12E
PEAK #8	973	248	A MC 22874	12	17S 12E
PEAK #9	444	85	A MC 22875	12	17S 12E
PEAK #10	444	86	A MC 22876	12	17S 12E
PEAK #11	444	87	A MC 22877	12	17S 12E
ALPHA #73	3053	187	A MC 22878	12	17S 12E
BAN-ANA-PI No. 1	3108	340	A MC 22879	12	17S 12E
BAN-ANA-PI NO. 2	3108	341	A MC 22880	12	17S 12E
UTE	922	597	A MC 24403	35	16S 12E
PIUTE	922	595	A MC 24404	35	16S 12E
COMANCHE	1681	457	A MC 24405	35	16S 12E
HOPI	891	379	A MC 24406	35	16S 12E
YAQUI	1083	407	A MC 24410	35	16S 12E
ALGONQUIN	1083	405	A MC 24411	35	16S 12E
IROQUOIS	1083	408	A MC 24412	35	16S 12E
PUEBLO	1877	167	A MC 24413	35	16S 12E
ACOMA	1110	221	A MC 24414	35	16S 12E
BLITZ NO. 6	76	568	A MC 24430	12	17S 12E
BLITZ NO. 9	76	571	A MC 24433	12	17S 12E
CHOLLA NO. 1	371	546	A MC 24437	1	17S 12E
" " "	"	"	"	12	17S 12E
CHOLLA NO. 2	371	547	A MC 24438	12	17S 12E
CHOLLA NO. 3	371	548	A MC 24439	12	17S 12E
CHOLLA NO. 4	371	549	A MC 24440	12	17S 12E
CHOLLA NO. 5	371	550	A MC 24441	12	17S 12E
CHOLLA NO. 6	371	551	A MC 24442	12	17S 12E
CHOLLA NO. 7	371	552	A MC 24443	1	17S 12E
" " "	"	"	"	12	17S 12E
CHOLLA NO. 8	371	553	A MC 24444	1	17S 12E
VALLE	73	448	A MC 24445	12	17S 12E
VALLE NO. 2	433	164	A MC 24446	12	17S 12E
VALLE NO. 6	458	427	A MC 24450	12	17S 12E

ARIZONA
STATE OFFICE
PHOENIX, ARIZONA

RECEIVED
BUREAU OF
LAND MANAGEMENT
PHOENIX, ARIZONA
Aug 12 10 42 AM '97

<u>Name of Claim</u>	<u>Book</u>	<u>Page</u>	<u>BLM Serial No.</u>	<u>Section</u>	<u>Range</u>	<u>Township</u>
Alpha No. 15	2662	111	A MC 37759	1	17S	12S
Alpha No. 17	1201	249	A MC 37760	1	17S	12E
" " "	"	"	"	12	17S	12E
Alpha No. 18	1201	250	A MC 37761	1	17S	12E
" " "	"	"	"	12	17S	12E
Alpha No. 19	1201	251	A MC 37762	12	17S	12E
Alpha No. 23	2662	115	A MC 37763	1	17S	12E
Alpha No. 35	1201	260	A MC 37764	6	17S	13E
" " "	"	"	"	7	17S	13E
" " "	"	"	"	1	17S	12E
" " "	"	"	"	12	17S	12E
Alpha No. 36	1201	261	A MC 37765	7	17S	13E
" " "	"	"	"	12	17S	12E
Alpha No. 41	1201	266	A MC 37766	6	17S	13E
" " "	"	"	"	7	17S	13E
Alpha No. 56	1201	269	A MC 37767	6	17S	13E
Alpha No. 57	1201	270	A MC 37768	6	17S	13E
" " "	"	"	"	7	17S	13E
Alpha No. 60	1201	271	A MC 37769	6	17S	13E
Alpha No. 61	1201	272	A MC 37770	6	17S	13E
Alpha No. 62	1201	273	A MC 37771	6	17S	13E
Alpha No. 63	1201	274	A MC 37772	6	17S	13E
" " "	"	"	"	7	17S	13E
Alpha No. 64	1201	275	A MC 37773	6	17S	13E
" " "	"	"	"	7	17S	13E
Alpha No. 65	1201	276	A MC 37774	7	17S	13E
Alpha No. 66	1201	277	A MC 37775	7	17S	13E
Alpha No. 67	1201	278	A MC 37776	7	17S	13E
Alpha No. 68	1201	279	A MC 37777	6	17S	13E
Alpha No. 69	1201	280	A MC 37778	6	17S	13E
Alpha No. 70	1201	281	A MC 37779	6	17S	13E
Alpha No. 71	1201	282	A MC 37780	12	17S	12E
Alpha No. 72	1201	283	A MC 37781	12	17S	12E
Alpha No. 74	1201	285	A MC 37782	12	17S	12E
Alpha No. 75	1201	286	A MC 37783	12	17S	12E
Alpha No. 76	1201	287	A MC 37784	12	17S	12E
Alpha No. 79	3053	183	A MC 37785	7	17S	13E
" " "	"	"	"	12	17S	12E
Alpha No. 80	3053	182	A MC 37786	7	17S	13E
" " "	"	"	"	12	17S	12E
Alpha No. 82	3053	189	A MC 37787	7	17S	13E
Alpha No. 83	3053	188	A MC 37788	7	17S	13E
Bapi No. 1	3053	185	A MC 37789	12	17S	12E
Bapi No. 2	3098	746	A MC 37790	12	17S	12E
EBA	4533	913	A MC 37855	15	17S	13E
EBE	4533	914	A MC 37856	15	17S	13E
EBI	4533	915	A MC 37857	15	17S	13E
EBO	4533	916	A MC 37858	15	17S	13E
EBU	4533	917	A MC 37859	15	17S	13E

37

ARIZONA
 STATE OFFICE
 PHOENIX, ARIZONA

RECEIVED
 BUREAU OF
 LAND MANAGEMENT
 PHOENIX, ARIZONA
 Aug 12 10 42 AM 1977

<u>Name of Claim</u>	<u>Book</u>	<u>Page</u>	<u>BLM Serial No.</u>	<u>Section</u>	<u>Range</u>
ECA	4533	918	A MC 37860	15	17S 13E
ECE	4533	919	A MC 37861	15	17S 13E
ECI	4533	920	A MC 37862	15	17S 13E
ECO	4533	921	A MC 37863	15	17S 13E
"	"	"	"	22	17S 13E
ECU	4533	922	A MC 37864	15	17S 13E
EDA	4533	923	A MC 37865	15	17S 13E
EDE	4533	924	A MC 37866	15	17S 13E
EDI	4533	925	A MC 37867	15	17S 13E
EDO	4533	926	A MC 37868	15	17S 13E
EDU	4533	927	A MC 37869	15	17S 13E
EFA	4533	928	A MC 37870	15	17S 13E
EFE	4533	929	A MC 37871	15	17S 13E
EFI	4533	930	A MC 37872	15	17S 13E
"	"	"	"	22	17S 13E
EFO	4533	931	A MC 37873	15	17S 13E
EFU	4533	932	A MC 37874	15	17S 13E
EGA	4533	933	A MC 37875	15	17S 13E
EGE	4533	934	A MC 37876	15	17S 13E
EGI	4533	935	A MC 37877	15	17S 13E
EGO	4533	936	A MC 37878	15	17S 13E
EGU	4533	937	A MC 37879	15	17S 13E
EHA	4533	938	A MC 37880	15	17S 13E
EHE	4533	939	A MC 37881	15	17S 13E
"	"	"	"	22	17S 13E
EHI	4533	940	A MC 37882	15	17S 13E
"	"	"	"	14	17S 13E
EHO	4533	941	A MC 37883	15	17S 13E
"	"	"	"	14	17S 13E
EHU	4533	942	A MC 37884	15	17S 13E
"	"	"	"	14	17S 13E
EJA	4533	943	A MC 37885	15	17S 13E
"	"	"	"	14	17S 13E
EJE	4533	944	A MC 37886	15	17S 13E
"	"	"	"	14	17S 13E
EJI	4533	945	A MC 37887	15	17S 13E
"	"	"	"	14	17S 13E
EJO	4533	946	A MC 37888	15	17S 13E
"	"	"	"	14	17S 13E
EJU	4533	947	A MC 37889	15	17S 13E
"	"	"	"	14	17S 13E
EKA	4533	948	A MC 37890	15	17S 13E
"	"	"	"	14	17S 13E
"	"	"	"	22	17S 13E
"	"	"	"	23	17S 13E
Mission # 3	6104	1470/1471	A MC 61261	6	17S 13E
Mission # 4	7673	910/911	A MC 61262	6	17S 13E
Mission # 5	6104	1474/1475	A MC 61263	5	17S 13E
Mission # 6	6104	1476/1477	A MC 61264	6	17S 13E

(35)

ARIZONA
 STATE OFFICE
 PHOENIX, ARIZONA

RECEIVED
 BUREAU OF LAND
 MANAGEMENT
 PHOENIX, ARIZONA
 AUG 12 10 42 AM '97

<u>Name of Claim</u>	<u>Book</u>	<u>Page</u>	<u>BLM Serial No.</u>	<u>Section</u>	<u>Range</u>	<u>Section</u>
Mission # 7	6104	1478/1479	A MC 61265	6	17S	13E
Mission # 8	6104	1480/1481	A MC 61266	5	17S	13E
Mission # 9	6104	1482/1483	A MC 61267	6	17S	13E
Mission #12	6104	1484/1485	A MC 61268	6	17S	13E
Mission #18	6104	1486/1487	A MC 61269	5	17S	13E
Mission #19	6104	1488/1489	A MC 61270	5	17S	13E
FED No. 5	6104	1490/1491	A MC 61271	6	17S	13E
FED No. 7	7673	904/905	A MC 61272	6	17S	13E
FED No. 9	6104	1494/1495	A MC 61273	6	17S	13E
FED No. 10	6104	1496/1497	A MC 61274	6	17S	13E
FED No. 11	6104	1498/1499	A MC 61275	6	17S	13E
FED No. 12	6104	1500/1501	A MC 61276	6	17S	13E
FED No. 31	6104	1502/1503	A MC 61277	6	17S	13E
FED No. 32	6104	1504/1505	A MC 61278	6	17S	13E
FED No. 33	6104	1506/1507	A MC 61279	6	17S	13E
FMR No. 5	6104	1508/1509	A MC 61280	5	17S	13E
FMR No. 6	6104	1510/1511	A MC 61281	5	17S	13E
FMR No. 7	6104	1512/1513	A MC 61282	5	17S	13E
FMR No. 8	6104	1514/1515	A MC 61283	5	17S	13E
FMR No. 9	6104	1516/1517	A MC 61284	5	17S	13E
FMR No. 10	6104	1518/1519	A MC 61285	5	17S	13E
FMR No. 11	6104	1520/1521	A MC 61286	5	17S	13E
FMR No. 12	6104	1522/1523	A MC 61287	5	17S	13E
FMR No. 13	6104	1524/1525	A MC 61288	5	17S	13E
FMR No. 14	6104	1526/1527	A MC 61289	5	17S	13E
FMR No. 15	6104	1528/1529	A MC 61290	5	17S	13E
FMR No. 16	6104	1530/1531	A MC 61291	5	17S	13E
FMR No. 17	7673	908/909	A MC 61292	5	17S	13E
" " "	"	" "	"	8	17S	13E
FMR No. 18	7673	906/907	A MC 61293	5	17S	13E
" " "	"	" "	"	8	17S	13E
Mojave - 1	8861	943	A MC 307734	35	16S	12E
Yuma - 1	8861	940	A MC 307735	35	16S	12E
Pima - 1	8861	937	A MC 307736	35	16S	12E
Yavapai - 1	8861	934	A MC 307737	35	16S	12E
Papago - 1	8861	931	A MC 307738	35	16S	12E
Key - 1	8861	928	A MC 307739	35	16S	12E
Lime - 1A	8861	925	A MC 307740	35	16S	12E
Lime - 4A	8861	922	A MC 307741	35	16S	12E
RH-1	9365	593/594	A MC 324410	8	17S	13E
RH-2	9365	595/596	A MC 324411	8	17S	13E
RH-3	9365	597/598	A MC 324412	8	17S	13E
RH-4	9365	599/600	A MC 324413	8	17S	13E
RH-5	9365	601/602	A MC 324414	8	17S	13E
RH-6	9365	603/604	A MC 324415	8	17S	13E
RH-7	9365	605/606	A MC 324416	8	17S	13E
RH-8	9365	607/608	A MC 324417	8	17S	13E
RH-9	9365	609/610	A MC 324418	8	17S	13E
RH-10	9365	611/612	A MC 324419	8	17S	13E

<u>Name of Claim</u>	<u>Book</u>	<u>Page</u>	<u>BLM Serial No.</u>	<u>Section</u>	<u>Township Range</u>
RH-11	9365	613/614	A MC 324420	8	17S 13E
RH-12	9365	615/616	A MC 324421	8	17S 13E
RH-13	9365	617/618	A MC 324422	8	17S 13E
RH-14	9365	619/620	A MC 324423	8	17S 13E
RH-15	9365	621/622	A MC 324424	8	17S 13E
RH-16	9365	623/624	A MC 324425	8	17S 13E
RH-17	9365	625/626	A MC 324426	8	17S 13E
RH-18	9365	627/628	A MC 324427	8	17S 13E
RH-19	9365	629/630	A MC 324428	8	17S 13E
RH-20	9365	631/632	A MC 324429	8	17S 13E
RH-21	9365	633/634	A MC 324430	8	17S 13E
RH-22	9365	635/636	A MC 324431	8	17S 13E
RH-23	9365	637/638	A MC 324432	8	17S 13E
RH-24	9365	639/640	A MC 324433	8	17S 13E
RH-25	9365	641/642	A MC 324434	8	17S 13E
RH-26	9365	643/644	A MC 324435	8	17S 13E
RH-27	9365	645/646	A MC 324436	8	17S 13E
RH-28	9365	647/648	A MC 324437	8	17S 13E
RH-29	9365	649/650	A MC 324438	8	17S 13E
RH-30	9365	651/652	A MC 324439	8	17S 13E
RH-31	9365	653/654	A MC 324440	8	17S 13E
RH-32	9365	655/656	A MC 324441	8	17S 13E
RH-33	9365	657/658	A MC 324442	8	17S 13E
RH-34	9365	659/660	A MC 324443	8	17S 13E
RH-35	9365	661/662	A MC 324444	8	17S 13E
RH-36	9365	663/664	A MC 324445	8	17S 13E
BUCCO-1	9830	2303/2304	A MC 331295	12	17S 12E
BUCCO-2	9830	2305/2306	A MC 331296	12	17S 12E
BUCCO-3	9830	2307/2308	A MC 331297	12	17S 12E
BUCCO-4	9830	2309/2310	A MC 331298	12	17S 12E
BUCCO-5	9830	2311/2312	A MC 331299	12	17S 12E

These claims are located in the sections, townships, and ranges as designated.

PAYMENT

188 mining claims x \$100.00 = \$18,800

RECEIVED
BUREAU OF
LAND MANAGEMENT
Aug 12 10 42 AM '97
ARIZONA
STATE OFFICE
PHOENIX, ARIZONA

31

UNITED STATES
DEPARTMENT OF THE INTERIOR
BUREAU OF LAND MANAGEMENT

RECEIPT AND ACCOUNTING ADVICE

NO. 2315275 04

Subject: CLAIM MAINTENANCE FEE 1998 - 188

TC/AZ 08/12/97

Applicant:

2 46 13 18,800.00

ASARCO
BOX 111
SAHUARITA AZ 85629

Remitter: CK 49021600
520-648-2500

Assignor:

LEASE MANAGEMENT DATA										
<input type="checkbox"/> NEW <input type="checkbox"/> UPDATE <input type="checkbox"/> PAYMENT										
ORIGINAL SERIAL NO.	ASG.	TYPE	ST.	CTY.	FUND SYMBOL			ACRES/UNITS	RATE	
AMC 22865, ET AL										
AMOUNT	ANV. DATE	EXP. DATE	BILL CYC.	S/C	DISTRICT	NEXT BILL	MISC. DATA	U of M	ACTUAL UNITS	
ASSIGNMENT SERIAL NO.	ASG.	TYPE	ST.	CTY.	FUND SYMBOL			ACRES/UNITS	RATE	
AMOUNT	ANV. DATE	EXP. DATE	BILL CYC.	S/C	DISTRICT	NEXT BILL	MISC. DATA	U of M	ACTUAL UNITS	

APPLY REMITTANCE			
ACTION	FUNDSYMBOL	CTY.	AMOUNT
FILING FEE			
RENTAL			
UNEARNED			
REFUND			
TOTAL			
AMOUNT DUE			

Remarks:

BY: _____ DATE: _____

- Lease in Escrow?
 - KGS?
 - Auto Escalates?
 - Auto Renew?
- Of Interest?
Operating Rights?
Operator
Bond Filed?

FOR MMS USE ONLY		
BILLEE	NUMBER	FOREST REFUGE
OCS SECTION	CODE	

CASE FOLDER COPY

ASARCO

188
JES
18,800.⁰⁰

Mission Complex

22807

John D. Low
General Manager

24397

37759

J.B. Lichtenhan
Operations Manager

61261

August 29, 1996

307734

324410

331295

JR

HAND DELIVERED

BUREAU OF LAND MANAGEMENT
Arizona State Office
3707 North 7th Street
Post Office Box 16563
Phoenix, Arizona 85011

Attention: Mining Claims Unit

Dear Sir:

Mission Complex
Evidence of Payment
Annual Maintenance Fee Fiscal Year 1997

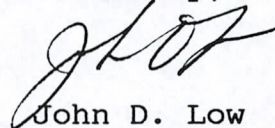
RECEIVED
BLM AZ STATE OFFICE
PHOENIX, ARIZONA
Aug 30 10 57 AM '96

The annual maintenance fee of \$100.00 for each mining claim and mill site, as required under Public Law 103-66 of August 10, 1993, 107 stat. 312 for fiscal year 1997, was hand delivered to the State Office of the BLM in the form of a check in the amount of \$18,800 for the claims/sites listed in Exhibit A.

Owner: ASARCO Incorporated
Mission Complex
P. O. Box 111
Sahuarita, AZ 85629

Please return the proof of payment receipt to the owner Attn: John D. Low.

Sincerely,


John D. Low

BMW/lb
Enclosures

ENTERED IN COMPUTER

10/16/96 JR

EXHIBIT A

RECEIVED
BLM AZ STATE OFFICE

FOR YEAR ENDING SEPTEMBER 1, 1997

RECEIVED
BLM AZ STATE OFFICE

Aug 30 10 58 AM '96

Aug 28 10 47 AM '96

The following contiguous group of unpatented lode mining claims are situated in the Pima Mining District, Pima County, Arizona. The Location Notices of which are of record in the Office of the Recorder of Pima County, Arizona, and the Bureau of Land Management serial numbers are filed in Phoenix, Arizona.

<u>Name of Claim</u>	<u>Book</u>	<u>Page</u>	<u>BLM Serial No.</u>	<u>Section</u>	<u>Township Range</u>
PIBA NO. 3	3006	156	A MC 22865	12	17S 12E
PIBA NO. 4	3006	157	A MC 22866	12	17S 12E
PEAK #1	444	77	A MC 22867	12	17S 12E
PEAK #2	444	78	A MC 22868	12	17S 12E
PEAK #3	444	79	A MC 22869	12	17S 12E
PEAK #4	444	80	A MC 22870	12	17S 12E
PEAK #5	444	81	A MC 22871	12	17S 12E
PEAK #6	444	82	A MC 22872	12	17S 12E
PEAK #7	1201	298	A MC 22873	12	17S 12E
PEAK #8	973	248	A MC 22874	12	17S 12E
PEAK #9	444	85	A MC 22875	12	17S 12E
PEAK #10	444	86	A MC 22876	12	17S 12E
PEAK #11	444	87	A MC 22877	12	17S 12E
ALPHA #73	3053	187	A MC 22878	12	17S 12E
BAN-ANA-PI No. 1	3108	340	A MC 22879	12	17S 12E
BAN-ANA-PI NO. 2	3108	341	A MC 22880	12	17S 12E
UTE	922	597	A MC 24403	35	16S 12E
PIUTE	922	595	A MC 24404	35	16S 12E
COMANCHE	1681	457	A MC 24405	35	16S 12E
HOPI	891	379	A MC 24406	35	16S 12E
YAQUI	1083	407	A MC 24410	35	16S 12E
ALGONQUIN	1083	405	A MC 24411	35	16S 12E
IROQUOIS	1083	408	A MC 24412	35	16S 12E
PUEBLO	1877	167	A MC 24413	35	16S 12E
ACOMA	1110	221	A MC 24414	35	16S 12E
BLITZ NO. 6	76	568	A MC 24430	12	17S 12E
BLITZ NO. 9	76	571	A MC 24433	12	17S 12E
CHOLLA NO. 1	371	546	A MC 24437	1	17S 12E
" " "	"	"	"	12	17S 12E
CHOLLA NO. 2	371	547	A MC 24438	12	17S 12E
CHOLLA NO. 3	371	548	A MC 24439	12	17S 12E
CHOLLA NO. 4	371	549	A MC 24440	12	17S 12E
CHOLLA NO. 5	371	550	A MC 24441	12	17S 12E
CHOLLA NO. 6	371	551	A MC 24442	12	17S 12E
CHOLLA NO. 7	371	552	A MC 24443	1	17S 12E
" " "	"	"	"	12	17S 12E
CHOLLA NO. 8	371	553	A MC 24444	1	17S 12E
VALLE	73	448	A MC 24445	12	17S 12E
VALLE NO. 2	433	164	A MC 24446	12	17S 12E
VALLE NO. 6	458	427	A MC 24450	12	17S 12E

RECEIVED
BLM AZ STATE OFFICE

AUG 30 10 58 AM '96

PHOENIX, ARIZONA

EXHIBIT A - Page 2

<u>Name of Claim</u>	<u>Book</u>	<u>Page</u>	<u>BLM Serial No.</u>	<u>Section</u>	<u>Township Range</u>
Alpha No. 15	2662	111	A MC 37759	1	17S 12S
Alpha No. 17	1201	249	A MC 37760	1	17S 12E
" " "	"	"	"	12	17S 12E
Alpha No. 18	1201	250	A MC 37761	1	17S 12E
" " "	"	"	"	12	17S 12E
Alpha No. 19	1201	251	A MC 37762	12	17S 12E
Alpha No. 23	2662	115	A MC 37763	1	17S 12E
Alpha No. 35	1201	260	A MC 37764	6	17S 13E
" " "	"	"	"	7	17S 13E
" " "	"	"	"	1	17S 12E
" " "	"	"	"	12	17S 12E
Alpha No. 36	1201	261	A MC 37765	7	17S 13E
" " "	"	"	"	12	17S 12E
Alpha No. 41	1201	266	A MC 37766	6	17S 13E
" " "	"	"	"	7	17S 13E
Alpha No. 56	1201	269	A MC 37767	6	17S 13E
Alpha No. 57	1201	270	A MC 37768	6	17S 13E
" " "	"	"	"	7	17S 13E
Alpha No. 60	1201	271	A MC 37769	6	17S 13E
Alpha No. 61	1201	272	A MC 37770	6	17S 13E
Alpha No. 62	1201	273	A MC 37771	6	17S 13E
Alpha No. 63	1201	274	A MC 37772	6	17S 13E
" " "	"	"	"	7	17S 13E
Alpha No. 64	1201	275	A MC 37773	6	17S 13E
" " "	"	"	"	7	17S 13E
Alpha No. 65	1201	276	A MC 37774	7	17S 13E
Alpha No. 66	1201	277	A MC 37775	7	17S 13E
Alpha No. 67	1201	278	A MC 37776	7	17S 13E
Alpha No. 68	1201	279	A MC 37777	6	17S 13E
Alpha No. 69	1201	280	A MC 37778	6	17S 13E
Alpha No. 70	1201	281	A MC 37779	6	17S 13E
Alpha No. 71	1201	282	A MC 37780	12	17S 12E
Alpha No. 72	1201	283	A MC 37781	12	17S 12E
Alpha No. 74	1201	285	A MC 37782	12	17S 12E
Alpha No. 75	1201	286	A MC 37783	12	17S 12E
Alpha No. 76	1201	287	A MC 37784	12	17S 12E
Alpha No. 79	3053	183	A MC 37785	7	17S 13E
" " "	"	"	"	12	17S 12E
Alpha No. 80	3053	182	A MC 37786	7	17S 13E
" " "	"	"	"	12	17S 12E
Alpha No. 82	3053	189	A MC 37787	7	17S 13E
Alpha No. 83	3053	188	A MC 37788	7	17S 13E
Bapi No. 1	3053	185	A MC 37789	12	17S 12E
Bapi No. 2	3098	746	A MC 37790	12	17S 12E
EBA	4533	913	A MC 37855	15	17S 13E
EBE	4533	914	A MC 37856	15	17S 13E
EBI	4533	915	A MC 37857	15	17S 13E
EBO	4533	916	A MC 37858	15	17S 13E
EBU	4533	917	A MC 37859	15	17S 13E

AUG 30 10 58 AM '96

PHOENIX, ARIZONA

EXHIBIT A - Page 3

<u>Name of Claim</u>	<u>Book</u>	<u>Page</u>	<u>BLM Serial No.</u>	<u>Section</u>	<u>Township Range</u>
ECA	4533	918	A MC 37860	15	17S 13E
ECE	4533	919	A MC 37861	15	17S 13E
ECI	4533	920	A MC 37862	15	17S 13E
ECO	4533	921	A MC 37863	15	17S 13E
"	"	"	"	22	17S 13E
ECU	4533	922	A MC 37864	15	17S 13E
EDA	4533	923	A MC 37865	15	17S 13E
EDE	4533	924	A MC 37866	15	17S 13E
EDI	4533	925	A MC 37867	15	17S 13E
EDO	4533	926	A MC 37868	15	17S 13E
EDU	4533	927	A MC 37869	15	17S 13E
EFA	4533	928	A MC 37870	15	17S 13E
EFE	4533	929	A MC 37871	15	17S 13E
EFI	4533	930	A MC 37872	15	17S 13E
"	"	"	"	22	17S 13E
EFO	4533	931	A MC 37873	15	17S 13E
EFU	4533	932	A MC 37874	15	17S 13E
EGA	4533	933	A MC 37875	15	17S 13E
EGE	4533	934	A MC 37876	15	17S 13E
EGI	4533	935	A MC 37877	15	17S 13E
EGO	4533	936	A MC 37878	15	17S 13E
EGU	4533	937	A MC 37879	15	17S 13E
EHA	4533	938	A MC 37880	15	17S 13E
EHE	4533	939	A MC 37881	15	17S 13E
"	"	"	"	22	17S 13E
EHI	4533	940	A MC 37882	15	17S 13E
"	"	"	"	14	17S 13E
EHO	4533	941	A MC 37883	15	17S 13E
"	"	"	"	14	17S 13E
EHU	4533	942	A MC 37884	15	17S 13E
"	"	"	"	14	17S 13E
EJA	4533	943	A MC 37885	15	17S 13E
"	"	"	"	14	17S 13E
EJE	4533	944	A MC 37886	15	17S 13E
"	"	"	"	14	17S 13E
EJI	4533	945	A MC 37887	15	17S 13E
"	"	"	"	14	17S 13E
EJO	4533	946	A MC 37888	15	17S 13E
"	"	"	"	14	17S 13E
EJU	4533	947	A MC 37889	15	17S 13E
"	"	"	"	14	17S 13E
EKA	4533	948	A MC 37890	15	17S 13E
"	"	"	"	14	17S 13E
"	"	"	"	22	17S 13E
"	"	"	"	23	17S 13E
Mission # 3	6104	1470/1471	A MC 61261	6	17S 13E
Mission # 4	7673	910/911	A MC 61262	6	17S 13E
Mission # 5	6104	1474/1475	A MC 61263	5	17S 13E
Mission # 6	6104	1476/1477	A MC 61264	6	17S 13E

RECEIVED
BLM ARIZONA STATE OFFICE

EXHIBIT A - Page 4

AUG 30 10 58 AM '96

PHOENIX, ARIZONA

<u>Name of Claim</u>	<u>Book</u>	<u>Page</u>	<u>BLM Serial No.</u>	<u>Section</u>	<u>Township Range</u>
Mission # 7	6104	1478/1479	A MC 61265	6	17S 13E
Mission # 8	6104	1480/1481	A MC 61266	5	17S 13E
Mission # 9	6104	1482/1483	A MC 61267	6	17S 13E
Mission #12	6104	1484/1485	A MC 61268	6	17S 13E
Mission #18	6104	1486/1487	A MC 61269	5	17S 13E
Mission #19	6104	1488/1489	A MC 61270	5	17S 13E
FED No. 5	6104	1490/1491	A MC 61271	6	17S 13E
FED No. 7	7673	904/905	A MC 61272	6	17S 13E
FED No. 9	6104	1494/1495	A MC 61273	6	17S 13E
FED No. 10	6104	1496/1497	A MC 61274-	6	17S 13E
FED No. 11	6104	1498/1499	A MC 61275	6	17S 13E
FED No. 12	6104	1500/1501	A MC 61276	6	17S 13E
FED No. 31	6104	1502/1503	A MC 61277	6	17S 13E
FED No. 32	6104	1504/1505	A MC 61278	6	17S 13E
FED No. 33	6104	1506/1507	A MC 61279	6	17S 13E
FMR No. 5	6104	1508/1509	A MC 61280	5	17S 13E
FMR No. 6	6104	1510/1511	A MC 61281	5	17S 13E
FMR No. 7	6104	1512/1513	A MC 61282	5	17S 13E
FMR No. 8	6104	1514/1515	A MC 61283	5	17S 13E
FMR No. 9	6104	1516/1517	A MC 61284-	5	17S 13E
FMR No. 10	6104	1518/1519	A MC 61285	5	17S 13E
FMR No. 11	6104	1520/1521	A MC 61286	5	17S 13E
FMR No. 12	6104	1522/1523	A MC 61287	5	17S 13E
FMR No. 13	6104	1524/1525	A MC 61288	5	17S 13E
FMR No. 14	6104	1526/1527	A MC 61289	5	17S 13E
FMR No. 15	6104	1528/1529	A MC 61290	5	17S 13E
FMR No. 16	6104	1530/1531	A MC 61291	5	17S 13E
FMR No. 17	7673	908/909	A MC 61292	5	17S 13E
" " "	"	" "	"	8	17S 13E
FMR No. 18	7673	906/907	A MC 61293	5	17S 13E
" " "	"	" "	"	8	17S 13E
Mojave - 1	8861	943	A MC 307734	35	16S 12E
Yuma - 1	8861	940	A MC 307735	35	16S 12E
Pima - 1	8861	937	A MC 307736	35	16S 12E
Yavapai - 1	8861	934	A MC 307737	35	16S 12E
Papago - 1	8861	931	A MC 307738	35	16S 12E
Key - 1	8861	928	A MC 307739	35	16S 12E
Lime - 1A	8861	925	A MC 307740	35	16S 12E
Lime - 4A	8861	922	A MC 307741	35	16S 12E
RH-1	9365	593/594	A MC 324410	8	17S 13E
RH-2	9365	595/596	A MC 324411	8	17S 13E
RH-3	9365	597/598	A MC 324412	8	17S 13E
RH-4	9365	599/600	A MC 324413	8	17S 13E
RH-5	9365	601/602	A MC 324414	8	17S 13E
RH-6	9365	603/604	A MC 324415	8	17S 13E
RH-7	9365	605/606	A MC 324416	8	17S 13E
RH-8	9365	607/608	A MC 324417	8	17S 13E
RH-9	9365	609/610	A MC 324418	8	17S 13E
RH-10	9365	611/612	A MC 324419	8	17S 13E

RECEIVED
 B.L.M. STATE OFFICE
 Aug 30 10 58 AM '96
 PHOENIX, ARIZONA

<u>Name of Claim</u>	<u>Book</u>	<u>Page</u>	<u>BLM Serial No.</u>	<u>Section</u>	<u>Township Range</u>
RH-11	9365	613/614	A MC 324420	8	17S 13E
RH-12	9365	615/616	A MC 324421	8	17S 13E
RH-13	9365	617/618	A MC 324422	8	17S 13E
RH-14	9365	619/620	A MC 324423	8	17S 13E
RH-15	9365	621/622	A MC 324424	8	17S 13E
RH-16	9365	623/624	A MC 324425	8	17S 13E
RH-17	9365	625/626	A MC 324426	8	17S 13E
RH-18	9365	627/628	A MC 324427	8	17S 13E
RH-19	9365	629/630	A MC 324428	8	17S 13E
RH-20	9365	631/632	A MC 324429	8	17S 13E
RH-21	9365	633/634	A MC 324430	8	17S 13E
RH-22	9365	635/636	A MC 324431	8	17S 13E
RH-23	9365	637/638	A MC 324432	8	17S 13E
RH-24	9365	639/640	A MC 324433	8	17S 13E
RH-25	9365	641/642	A MC 324434	8	17S 13E
RH-26	9365	643/644	A MC 324435	8	17S 13E
RH-27	9365	645/646	A MC 324436	8	17S 13E
RH-28	9365	647/648	A MC 324437	8	17S 13E
RH-29	9365	649/650	A MC 324438	8	17S 13E
RH-30	9365	651/652	A MC 324439	8	17S 13E
RH-31	9365	653/654	A MC 324440	8	17S 13E
RH-32	9365	655/656	A MC 324441	8	17S 13E
RH-33	9365	657/658	A MC 324442	8	17S 13E
RH-34	9365	659/660	A MC 324443	8	17S 13E
RH-35	9365	661/662	A MC 324444	8	17S 13E
RH-36	9365	663/664	A MC 324445	8	17S 13E
BUCCO-1	9830	2303/2304	A MC 331295	12	17S 12E
BUCCO-2	9830	2305/2306	A MC 331296	12	17S 12E
BUCCO-3	9830	2307/2308	A MC 331297	12	17S 12E
BUCCO-4	9830	2309/2310	A MC 331298	12	17S 12E
BUCCO-5	9830	2311/2312	A MC 331299	12	17S 12E

These claims are located in the sections, townships, and ranges as designated.

PAYMENT

188 mining claims x \$100.00 = \$18,800

UNITED STATES
DEPARTMENT OF THE INTERIOR
BUREAU OF LAND MANAGEMENT

RECEIPT AND ACCOUNTING ADVICE

No. 2263729

Subject:

WATER MAINTENANCE FEE 1997 - 1998

TC/EZ

28/30/96

Applicant:

REARCE INC
26,233 W AVRA VALLEY RD
MARIANA AZ 85506

2 36 33

16,880.00

Remitter: 61 49028007
SEE 602-2428

Assignor:

LEASE MANAGEMENT DATA									
<input type="checkbox"/> NEW <input type="checkbox"/> UPDATE <input type="checkbox"/> PAYMENT									
ORIGINAL SERIAL NO.	ASG.	TYPE	ST.	CTY.	FUND SYMBOL			ACRES/UNITS	RATE
PNE 22865, ET AL									
AMOUNT	ANV. DATE	EXP. DATE	BILL CYC.	S/C	DISTRICT	NEXT BILL	MISC. DATA	U of M	ACTUAL UNITS
ASSIGNMENT SERIAL NO.	ASG.	TYPE	ST.	CTY.	FUND SYMBOL			ACRES/UNITS	RATE
AMOUNT	ANV. DATE	EXP. DATE	BILL CYC.	S/C	DISTRICT	NEXT BILL	MISC. DATA	U of M	ACTUAL UNITS
APPLY REMITTANCE									
ACTION	FUND SYMBOL	CTY.	AMOUNT	Remarks:					
FILING FEE				61261-61293					
RENTAL				22865-22880					
UNEARNED				24403-24406 307734-307741					
REFUND				24410-24414 324410-324445					
TOTAL				24430 331295-331299					
AMOUNT DUE				24433 <i>SR</i>					
				24437-24446					
				24450					
				37759-37790					
				BY: 37855-37890 DATE:					
FOR MMS USE ONLY									
<input type="checkbox"/> Lease in Escrow?					BILLEE				
<input type="checkbox"/> KGS?					NUMBER				
<input type="checkbox"/> Auto Escalates?					OCS SECTION				
<input type="checkbox"/> Auto Renew?					CODE				
Of Interest?					FOREST REFUGE				
Operating Rights?									
Operator									
Bond Filed?									

ASARCO

MIS-10.4

TOTAL *(188) 1/2*

22807
24398
37759
61261
307734

August 21, 1995

324410
331295

Mission Complex

John D. Low
Manager

J. B. Lichtenhan
Operations Manager

CERTIFIED MAIL
RETURN RECEIPT REQUESTED

BUREAU OF LAND MANAGEMENT
Arizona State Office
Post Office Box 16563
Phoenix, Arizona 85011

Attention: Mining Claims Unit

Dear Sir:

Mission Complex
Evidence of Payment
Annual Maintenance Fee Fiscal Year 1995

RECEIVED
BLM, AZ STATE OFFICE
Aug 22 '95
9:00 A.M.
PHOENIX, ARIZONA

This will serve as notice that the owner of the claims/sites intends to continue to hold them as listed and described in Exhibit A.

The annual maintenance fee of \$100.00 for each mining claim and mill site, as required under Public Law 103-66 of August 10, 1993, 107 stat. 312 for fiscal year 1996, was mailed to the State Office of the BLM in the form of a check in the amount of \$18,800 for the claims/sites listed in Exhibit A.

Owner: ASARCO Incorporated
Mission Complex
P. O. Box 111
Sahuarita, AZ 85629

Please return the proof of payment receipt to the owner Attn: John D. Low.

SEP 07 1995

Sincerely,

ENTERED IN COMPUTER

John D. Low
John D. Low

96 Maintenance fee
4.5.

BMW/lb
Enclosures

EXHIBIT A

FOR YEAR ENDING SEPTEMBER 1, 1996

RECEIVED
 BLM AZ STATE OFFICE
 AUG 22 '95
 9:00 A.M.
 PHOENIX, ARIZONA

The following contiguous group of unpatented lode mining claims are situated in the Pima Mining District, Pima County, Arizona. The Location Notices of which are of record in the office of the Recorder of Pima County, Arizona, and the Bureau of Land Management serial numbers are filed in Phoenix, Arizona.

<u>Name of Claim</u>	<u>Book</u>	<u>Page</u>	<u>BLM Serial No.</u>	<u>Section</u>	<u>Township Range</u>
PIBA NO. 3)	3006	156	A MC 22865	12	17S 12E
PIBA NO. 4)	3006	157	A MC 22866	12	17S 12E
PEAK #1	444	77	A MC 22867	12	17S 12E
PEAK #2	444	78	A MC 22868	12	17S 12E
PEAK #3	444	79	A MC 22869	12	17S 12E
PEAK #4	444	80	A MC 22870	12	17S 12E
PEAK #5	444	81	A MC 22871	12	17S 12E
PEAK #6	444	82	A MC 22872	12	17S 12E
PEAK #7	1201	298	A MC 22873	12	17S 12E
PEAK #8	973	248	A MC 22874	12	17S 12E
PEAK #9	444	85	A MC 22875	12	17S 12E
PEAK #10	444	86	A MC 22876	12	17S 12E
PEAK #11	444	87	A MC 22877	12	17S 12E
ALPHA #73	3053	187	A MC 22878	12	17S 12E
BAN-ANA-PI No. 1	3108	340	A MC 22879	12	17S 12E
BAN-ANA-PI No. 2	3108	341	A MC 22880	12	17S 12E
UTE	922	597	A MC 24403	35	16S 12E
PIUTE	922	595	A MC 24404	35	16S 12E
COMANCHE	1681	457	A MC 24405	35	16S 12E
HOPI	891	379	A MC 24406	35	16S 12E
YAQUI	1083	407	A MC 24410	35	16S 12E
ALGONQUIN	1083	405	A MC 24411	35	16S 12E
IROQUOIS	1083	408	A MC 24412	35	16S 12E
PUEBLO	1877	167	A MC 24413	35	16S 12E
ACOMA	1110	221	A MC 24414	35	16S 12E
BLITZ NO. 6	76	568	A MC 24430	12	17S 12E
BLITZ NO. 9	76	571	A MC 24433	12	17S 12E
CHOLLA NO. 1	371	546	A MC 24437	1	17S 12E
" " "	"	"	"	12	17S 12E
CHOLLA NO. 2	371	547	A MC 24438	12	17S 12E
CHOLLA NO. 3	371	548	A MC 24439	12	17S 12E
CHOLLA NO. 4	371	549	A MC 24440	12	17S 12E
CHOLLA NO. 5	371	550	A MC 24441	12	17S 12E
CHOLLA NO. 6	371	551	A MC 24442	12	17S 12E
CHOLLA NO. 7	371	552	A MC 24443	1	17S 12E
" " "	"	"	"	12	17S 12E
CHOLLA NO. 8	371	553	A MC 24444	1	17S 12E
VALLE	73	448	A MC 24445	12	17S 12E
VALLE NO. 2	433	164	A MC 24446	12	17S 12E
VALLE NO. 6	458	427	A MC 24450	12	17S 12E

3820

9:00 A.M.
 PHOENIX, ARIZONA

AUG 22 '95

RECEIVED
 B.L.M. AZ STATE OFFICE

Township
Range

<u>Name of Claim</u>	<u>Book</u>	<u>Page</u>	<u>BLM Serial No.</u>	<u>Section</u>	<u>Township</u>	<u>Range</u>
Alpha No. 15	2662	111	- A MC 37759	1	17S	12S
Alpha No. 17	1201	249	- A MC 37760	1	17S	12E
" " "	"	"	"	12	17S	12E
Alpha No. 18	1201	250	A MC 37761	1	17S	12E
" " "	"	"	"	12	17S	12E
Alpha No. 19	1201	251	- A MC 37762	12	17S	12E
Alpha No. 23	2662	115	- A MC 37763	1	17S	12E
Alpha No. 35	1201	260	- A MC 37764	6	17S	13E
" " "	"	"	"	7	17S	13E
" " "	"	"	"	1	17S	12E
" " "	"	"	"	12	17S	12E
Alpha No. 36	1201	261	- A MC 37765	7	17S	13E
" " "	"	"	"	12	17S	12E
Alpha No. 41	1201	266	- A MC 37766	6	17S	13E
" " "	"	"	"	7	17S	13E
Alpha No. 56	1201	269	- A MC 37767	6	17S	13E
Alpha No. 57	1201	270	- A MC 37768	6	17S	13E
" " "	"	"	"	7	17S	13E
Alpha No. 60	1201	271	- A MC 37769	6	17S	13E
Alpha No. 61	1201	272	- A MC 37770	6	17S	13E
Alpha No. 62	1201	273	- A MC 37771	6	17S	13E
Alpha No. 63	1201	274	- A MC 37772	6	17S	13E
" " "	"	"	"	7	17S	13E
Alpha No. 64	1201	275	- A MC 37773	6	17S	13E
" " "	"	"	"	7	17S	13E
Alpha No. 65	1201	276	- A MC 37774	7	17S	13E
Alpha No. 66	1201	277	- A MC 37775	7	17S	13E
Alpha No. 67	1201	278	- A MC 37776	7	17S	13E
Alpha No. 68	1201	279	- A MC 37777	6	17S	13E
Alpha No. 69	1201	280	- A MC 37778	6	17S	13E
Alpha No. 70	1201	281	- A MC 37779	6	17S	13E
Alpha No. 71	1201	282	- A MC 37780	12	17S	12E
Alpha No. 72	1201	283	- A MC 37781	12	17S	12E
Alpha No. 74	1201	285	- A MC 37782	12	17S	12E
Alpha No. 75	1201	286	- A MC 37783	12	17S	12E
Alpha No. 76	1201	287	- A MC 37784	12	17S	12E
Alpha No. 79	3053	183	- A MC 37785	7	17S	13E
" " "	"	"	"	12	17S	12E
Alpha No. 80	3053	182	- A MC 37786	7	17S	13E
" " "	"	"	"	12	17S	12E
Alpha No. 82	3053	189	- A MC 37787	7	17S	13E
Alpha No. 83	3053	188	- A MC 37788	7	17S	13E
Bapi No. 1	3053	185	- A MC 37789	12	17S	12E
Bapi No. 2	3098	746	- A MC 37790	12	17S	12E
EBA	4533	913	- A MC 37855	15	17S	13E
EBE	4533	914	- A MC 37856	15	17S	13E
EBI	4533	915	- A MC 37857	15	17S	13E
EBO	4533	916	- A MC 37858	15	17S	13E
EBU	4533	917	- A MC 37859	15	17S	13E

37

RECEIVED
 U.S. AT STATE OFFICE
 Aug 22 '95
 9:00 A.M.
 PHOENIX, ARIZONA

<u>Name of Claim</u>	<u>Book</u>	<u>Page</u>	<u>BLM Serial No.</u>	<u>Section</u>	<u>Township Range</u>
ECA	4533	918	- A MC 37860	15	17S 13E
ECE	4533	919	- A MC 37861	15	17S 13E
ECI	4533	920	- A MC 37862	15	17S 13E
ECO	4533	921	- A MC 37863	15	17S 13E
"	"	"	"	22	17S 13E
ECU	4533	922	- A MC 37864	15	17S 13E
EDA	4533	923	- A MC 37865	15	17S 13E
EDE	4533	924	- A MC 37866	15	17S 13E
EDI	4533	925	- A MC 37867	15	17S 13E
EDO	4533	926	- A MC 37868	15	17S 13E
EDU	4533	927	- A MC 37869	15	17S 13E
EFA	4533	928	- A MC 37870	15	17S 13E
EFE	4533	929	- A MC 37871	15	17S 13E
EFI	4533	930	- A MC 37872	15	17S 13E
"	"	"	"	22	17S 13E
EFO	4533	931	- A MC 37873	15	17S 13E
EFU	4533	932	- A MC 37874	15	17S 13E
EGA	4533	933	- A MC 37875	15	17S 13E
EGE	4533	934	- A MC 37876	15	17S 13E
EGI	4533	935	- A MC 37877	15	17S 13E
EGO	4533	936	- A MC 37878	15	17S 13E
EGU	4533	937	- A MC 37879	15	17S 13E
EHA	4533	938	- A MC 37880	15	17S 13E
EHE	4533	939	- A MC 37881	15	17S 13E
"	"	"	"	22	17S 13E
EHI	4533	940	- A MC 37882	15	17S 13E
"	"	"	"	14	17S 13E
EHO	4533	941	- A MC 37883	15	17S 13E
"	"	"	"	14	17S 13E
EHU	4533	942	- A MC 37884	15	17S 13E
"	"	"	"	14	17S 13E
EJA	4533	943	- A MC 37885	15	17S 13E
"	"	"	"	14	17S 13E
EJE	4533	944	- A MC 37886	15	17S 13E
"	"	"	"	14	17S 13E
EJI	4533	945	- A MC 37887	15	17S 13E
"	"	"	"	14	17S 13E
EJO	4533	946	- A MC 37888	15	17S 13E
"	"	"	"	14	17S 13E
EJU	4533	947	- A MC 37889	15	17S 13E
"	"	"	"	14	17S 13E
EKA	4533	948	- A MC 37890	15	17S 13E
"	"	"	"	14	17S 13E
"	"	"	"	22	17S 13E
"	"	"	"	23	17S 13E
Mission # 3	6104	1470/1471	- A MC 61261	6	17S 13E
Mission # 4	7673	910/911	- A MC 61262	6	17S 13E
Mission # 5	6104	1474/1475	- A MC 61263	5	17S 13E
Mission # 6	6104	1476/1477	- A MC 61264	6	17S 13E

(35)

RECEIVED
 B.I. M. AZ. STATE OFFICE
 AUG. 22, '95
 9:00 AM
 PHOENIX, ARIZONA

<u>Name of Claim</u>	<u>Book</u>	<u>Page</u>	<u>BLM Serial No.</u>	<u>Section</u>	<u>Township</u> <u>Range</u>
Mission # 7	6104	1478/1479	A MC 61265	6	17S 13E
Mission # 8	6104	1480/1481	A MC 61266	5	17S 13E
Mission # 9	6104	1482/1483	A MC 61267	6	17S 13E
Mission #12	6104	1484/1485	A MC 61268	6	17S 13E
Mission #18	6104	1486/1487	A MC 61269	5	17S 13E
Mission #19	6104	1488/1489	A MC 61270	5	17S 13E
FED No. 5	6104	1490/1491	A MC 61271	6	17S 13E
FED No. 7	7673	904/905	A MC 61272	6	17S 13E
FED No. 9	6104	1494/1495	A MC 61273	6	17S 13E
FED No. 10	6104	1496/1497	A MC 61274	6	17S 13E
FED No. 11	6104	1498/1499	A MC 61275	6	17S 13E
FED No. 12	6104	1500/1501	A MC 61276	6	17S 13E
FED No. 31	6104	1502/1503	A MC 61277	6	17S 13E
FED No. 32	6104	1504/1505	A MC 61278	6	17S 13E
FED No. 33	6104	1506/1507	A MC 61279	6	17S 13E
FMR No. 5	6104	1508/1509	A MC 61280	5	17S 13E
FMR No. 6	6104	1510/1511	A MC 61281	5	17S 13E
FMR No. 7	6104	1512/1513	A MC 61282	5	17S 13E
FMR No. 8	6104	1514/1515	A MC 61283	5	17S 13E
FMR No. 9	6104	1516/1517	A MC 61284	5	17S 13E
FMR No. 10	6104	1518/1519	A MC 61285	5	17S 13E
FMR No. 11	6104	1520/1521	A MC 61286	5	17S 13E
FMR No. 12	6104	1522/1523	A MC 61287	5	17S 13E
FMR No. 13	6104	1524/1525	A MC 61288	5	17S 13E
FMR No. 14	6104	1526/1527	A MC 61289	5	17S 13E
FMR No. 15	6104	1528/1529	A MC 61290	5	17S 13E
FMR No. 16	6104	1530/1531	A MC 61291	5	17S 13E
FMR No. 17	7673	908/909	A MC 61292	5	17S 13E
" " "	"	" "	"	8	17S 13E
FMR No. 18	7673	906/907	A MC 61293	5	17S 13E
" " "	"	" "	"	8	17S 13E
Mojave - 1	8861	943	A MC 307734	35	16S 12E
Yuma - 1	8861	940	A MC 307735	35	16S 12E
Pima - 1	8861	937	A MC 307736	35	16S 12E
Yavapai - 1	8861	934	A MC 307737	35	16S 12E
Papago - 1	8861	931	A MC 307738	35	16S 12E
Key - 1	8861	928	A MC 307739	35	16S 12E
Lime - 1A	8861	925	A MC 307740	35	16S 12E
Lime - 4A	8861	922	A MC 307741	35	16S 12E
RH-1	9365	593/594	A MC 324410	8	17S 13E
RH-2	9365	595/596	A MC 324411	8	17S 13E
RH-3	9365	597/598	A MC 324412	8	17S 13E
RH-4	9365	599/600	A MC 324413	8	17S 13E
RH-5	9365	601/602	A MC 324414	8	17S 13E
RH-6	9365	603/604	A MC 324415	8	17S 13E
RH-7	9365	605/606	A MC 324416	8	17S 13E
RH-8	9365	607/608	A MC 324417	8	17S 13E
RH-9	9365	609/610	A MC 324418	8	17S 13E
RH-10	9365	611/612	A MC 324419	8	17S 13E

(47) 10

<u>Name of Claim</u>	<u>Book</u>	<u>Page</u>	<u>BLM Serial No.</u>	<u>Section</u>	<u>Township Range</u>
RH-11	9365	613/614	A MC 324420	8	17S 13E
RH-12	9365	615/616	A MC 324421	8	17S 13E
RH-13	9365	617/618	A MC 324422	8	17S 13E
RH-14	9365	619/620	A MC 324423	8	17S 13E
RH-15	9365	621/622	A MC 324424	8	17S 13E
RH-16	9365	623/624	A MC 324425	8	17S 13E
RH-17	9365	625/626	A MC 324426	8	17S 13E
RH-18	9365	627/628	A MC 324427	8	17S 13E
RH-19	9365	629/630	A MC 324428	8	17S 13E
RH-20	9365	631/632	A MC 324429	8	17S 13E
RH-21	9365	633/634	A MC 324430	8	17S 13E
RH-22	9365	635/636	A MC 324431	8	17S 13E
RH-23	9365	637/638	A MC 324432	8	17S 13E
RH-24	9365	639/640	A MC 324433	8	17S 13E
RH-25	9365	641/642	A MC 324434	8	17S 13E
RH-26	9365	643/644	A MC 324435	8	17S 13E
RH-27	9365	645/646	A MC 324436	8	17S 13E
RH-28	9365	647/648	A MC 324437	8	17S 13E
RH-29	9365	649/650	A MC 324438	8	17S 13E
RH-30	9365	651/652	A MC 324439	8	17S 13E
RH-31	9365	653/654	A MC 324440	8	17S 13E
RH-32	9365	655/656	A MC 324441	8	17S 13E
RH-33	9365	657/658	A MC 324442	8	17S 13E
RH-34	9365	659/660	A MC 324443	8	17S 13E
RH-35	9365	661/662	A MC 324444	8	17S 13E
RH-36	9365	663/664	A MC 324445	8	17S 13E
BUCCO-1	9830	2303/2304	A MC 331295	12	17S 12E
BUCCO-2	9830	2305/2306	A MC 331296	12	17S 12E
BUCCO-3	9830	2307/2308	A MC 331297	12	17S 12E
BUCCO-4	9830	2309/2310	A MC 331298	12	17S 12E
BUCCO-5	9830	2311/2312	A MC 331299	12	17S 12E

These claims are located in the sections, townships, and ranges as designated.

PAYMENT

188 mining claims x \$100.00 = \$18,800

370

9:00 A.M.
PHOENIX, ARIZONA

AUG 22 '95

RECEIVED
BLM, AZ STATE OFFICE

UNITED STATES
DEPARTMENT OF THE INTERIOR
BUREAU OF LAND MANAGEMENT

RECEIPT AND ACCOUNTING ADVICE

No. 2147763

WS/AZ

08/22/95

Subject: CLAIM MAINTENANCE FEE 1996 (188)

2 25 13

18,600.00

Applicant:

ASARCO INC. MISSION COMPLEX
PO BOX 111
SAHUARITA AZ. 85629

Remitter: ASARCO INC
130 MAIDEN LN
NEW YORK N. Y. 10038
CK. # 49-018351 602-648-2500

Assignor:

LEASE MANAGEMENT DATA									
<input type="checkbox"/> NEW <input type="checkbox"/> UPDATE <input type="checkbox"/> PAYMENT									
ORIGINAL SERIAL NO.	ASG.	TYPE	ST.	CTY.	FUND SYMBOL			ACRES/UNITS	RATE
AMC 22565, ET AL									
AMOUNT	ANV. DATE	EXP. DATE	BILL CYC.	S/C	DISTRICT	NEXT BILL	MISC. DATA	U of M	ACTUAL UNITS
ASSIGNMENT SERIAL NO.	ASG.	TYPE	ST.	CTY.	FUND SYMBOL			ACRES/UNITS	RATE
AMOUNT	ANV. DATE	EXP. DATE	BILL CYC.	S/C	DISTRICT	NEXT BILL	MISC. DATA	U of M	ACTUAL UNITS
APPLY REMITTANCE									
ACTION	FUND SYMBOL	CTY.	AMOUNT	Remarks:					
FILING FEE	37855	-37890		36	22865-22880 16				
RENTAL	61261	-61293		33	24403-24406 4				
	307734	-307741		8	24410-24414 5				
UNEARNED	324410	-324445		36	24430 1				
REFUND	331295	-331299		5	24433 1				
					24437-24446 10				
					24450 1				
TOTAL					37759-37790 32				
AMOUNT DUE					DATE: 188				
<input type="checkbox"/> Lease in Escrow? <input type="checkbox"/> KGS? <input type="checkbox"/> Auto Escalates? <input type="checkbox"/> Auto Renew?				Of Interest? Operating Rights? Operator Bond Filed?				FOR MMS USE ONLY BILLEE NUMBER OCS SECTION CODE FOREST REFUGE	

EXHIBIT A

FOR YEAR ENDING SEPTEMBER 1, 1995

331295

61261

37759

AMC 22807

The following contiguous group of unpatented lode mining claims are situated in the Pima Mining District, Pima County, Arizona. The Location Notices of which are of record in the office of the Recorder of Pima County, Arizona, and the Bureau of Land Management serial numbers are filed in Phoenix, Arizona.

24397

307734

324410

(These files)

<u>Name of Claim</u>	<u>Book</u>	<u>Page</u>	<u>BLM Serial No.</u>	<u>Section</u>	<u>Township</u> <u>Range</u>
PIBA NO. 3	3006	156	A MC 22865	12	17S 12E
PIBA NO. 4	3006	157	A MC 22866	12	17S 12E
PEAK #1	444	77	A MC 22867	12	17S 12E
PEAK #2	444	78	A MC 22868	12	17S 12E
PEAK #3	444	79	A MC 22869	12	17S 12E
PEAK #4	444	80	A MC 22870	12	17S 12E
PEAK #5	444	81	A MC 22871	12	17S 12E
PEAK #6	444	82	A MC 22872	12	17S 12E
PEAK #7	1201	298	A MC 22873	12	17S 12E
PEAK #8	973	248	A MC 22874	12	17S 12E
PEAK #9	444	85	A MC 22875	12	17S 12E
PEAK #10	444	86	A MC 22876	12	17S 12E
PEAK #11	444	87	A MC 22877	12	17S 12E
ALPHA #73	3053	187	A MC 22878	12	17S 12E
BAN-ANA-PI No. 1	3108	340	A MC 22879	12	17S 12E
BAN-ANA-PI NO. 2	3108	341	A MC 22880	12	17S 12E
UTE	922	597	A MC 24403	35	16S 12E
PIUTE	922	595	A MC 24404	35	16S 12E
COMANCHE	1681	457	A MC 24405	35	16S 12E
HOPI	891	379	A MC 24406	35	16S 12E
YAQUI	1083	407	A MC 24410	35	16S 12E
ALGONQUIN	1083	405	A MC 24411	35	16S 12E
IROQUOIS	1083	408	A MC 24412	35	16S 12E
PUEBLO	1877	167	A MC 24413	35	16S 12E
ACOMA	1110	221	A MC 24414	35	16S 12E
BLITZ NO. 6	76	568	A MC 24430	12	17S 12E
BLITZ NO. 9	76	571	A MC 24433	12	17S 12E
CHOLLA NO. 1	371	546	A MC 24437	1	17S 12E
" " "	"	"	"	12	17S 12E
CHOLLA NO. 2	371	547	A MC 24438	12	17S 12E
CHOLLA NO. 3	371	548	A MC 24439	12	17S 12E
CHOLLA NO. 4	371	549	A MC 24440	12	17S 12E
CHOLLA NO. 5	371	550	A MC 24441	12	17S 12E
CHOLLA NO. 6	371	551	A MC 24442	12	17S 12E
CHOLLA NO. 7	371	552	A MC 24443	1	17S 12E
" " "	"	"	"	12	17S 12E
CHOLLA NO. 8	371	553	A MC 24444	1	17S 12E
VALLE	73	448	A MC 24445	12	17S 12E
VALLE NO. 2	433	164	A MC 24446	12	17S 12E
VALLE NO. 6	458	427	A MC 24450	12	17S 12E

PHOENIX, ARIZONA
RECEIVED
SEP 26 1994

9-28-94-93
ENTERED IN COMPUTER 10/7/94 DM
95 maintenance fee

AMC 37759

PHOENIX, ARIZONA
9:00 AM

RECEIVED
BLM AZ STW
AUG 26 1991
TOWNSHIP

<u>Name of Claim</u>	<u>Book</u>	<u>Page</u>	<u>BLM Serial No.</u>	<u>Section</u>	<u>Range</u>
Alpha No. 15	2662	111	A MC 37759	1	17S 12S
Alpha No. 17	1201	249	A MC 37760	1	17S 12E
" " "	"	"	"	12	17S 12E
Alpha No. 18	1201	250	A MC 37761	1	17S 12E
" " "	"	"	"	12	17S 12E
Alpha No. 19	1201	251	A MC 37762	12	17S 12E
Alpha No. 23	2662	115	A MC 37763	1	17S 12E
Alpha No. 35	1201	260	A MC 37764	6	17S 13E
" " "	"	"	"	7	17S 13E
" " "	"	"	"	1	17S 12E
" " "	"	"	"	12	17S 12E
Alpha No. 36	1201	261	A MC 37765	7	17S 13E
" " "	"	"	"	12	17S 12E
Alpha No. 41	1201	266	A MC 37766	6	17S 13E
" " "	"	"	"	7	17S 13E
Alpha No. 56	1201	269	A MC 37767	6	17S 13E
Alpha No. 57	1201	270	A MC 37768	6	17S 13E
" " "	"	"	"	7	17S 13E
Alpha No. 60	1201	271	A MC 37769	6	17S 13E
Alpha No. 61	1201	272	A MC 37770	6	17S 13E
Alpha No. 62	1201	273	A MC 37771	6	17S 13E
Alpha No. 63	1201	274	A MC 37772	6	17S 13E
" " "	"	"	"	7	17S 13E
Alpha No. 64	1201	275	A MC 37773	6	17S 13E
" " "	"	"	"	7	17S 13E
Alpha No. 65	1201	276	A MC 37774	7	17S 13E
Alpha No. 66	1201	277	A MC 37775	7	17S 13E
Alpha No. 67	1201	278	A MC 37776	7	17S 13E
Alpha No. 68	1201	279	A MC 37777	6	17S 13E
Alpha No. 69	1201	280	A MC 37778	6	17S 13E
Alpha No. 70	1201	281	A MC 37779	6	17S 13E
Alpha No. 71	1201	282	A MC 37780	12	17S 12E
Alpha No. 72	1201	283	A MC 37781	12	17S 12E
Alpha No. 74	1201	285	A MC 37782	12	17S 12E
Alpha No. 75	1201	286	A MC 37783	12	17S 12E
Alpha No. 76	1201	287	A MC 37784	12	17S 12E
Alpha No. 79	3053	183	A MC 37785	7	17S 13E
" " "	"	"	"	12	17S 12E
Alpha No. 80	3053	182	A MC 37786	7	17S 13E
" " "	"	"	"	12	17S 12E
Alpha No. 82	3053	189	A MC 37787	7	17S 13E
Alpha No. 83	3053	188	A MC 37788	7	17S 13E
Bapi No. 1	3053	185	A MC 37789	12	17S 12E
Bapi No. 2	3098	746	A MC 37790	12	17S 12E
EBA	4533	913	A MC 37855	15	17S 13E
EBE	4533	914	A MC 37856	15	17S 13E
EBI	4533	915	A MC 37857	15	17S 13E
EBO	4533	916	A MC 37858	15	17S 13E
EBU	4533	917	A MC 37859	15	17S 13E

AMC 37759
01261

PHOENIX, ARIZONA
9:00 A.M.

RECEIVED
BLM ALSTAFF
AUG 26 1994
Township
Range

<u>Name of Claim</u>	<u>Book</u>	<u>Page</u>	<u>BLM Serial No.</u>	<u>Section</u>	<u>Range</u>
ECA	4533	918	A MC 37860	15	17S 13E
ECE	4533	919	A MC 37861	15	17S 13E
ECI	4533	920	A MC 37862	15	17S 13E
ECO	4533	921	A MC 37863	15	17S 13E
"	"	"	"	22	17S 13E
ECU	4533	922	A MC 37864	15	17S 13E
EDA	4533	923	A MC 37865	15	17S 13E
EDE	4533	924	A MC 37866	15	17S 13E
EDI	4533	925	A MC 37867	15	17S 13E
EDO	4533	926	A MC 37868	15	17S 13E
EDU	4533	927	A MC 37869	15	17S 13E
EFA	4533	928	A MC 37870	15	17S 13E
EFE	4533	929	A MC 37871	15	17S 13E
EFI	4533	930	A MC 37872	15	17S 13E
"	"	"	"	22	17S 13E
EFO	4533	931	A MC 37873	15	17S 13E
EFU	4533	932	A MC 37874	15	17S 13E
EGA	4533	933	A MC 37875	15	17S 13E
EGE	4533	934	A MC 37876	15	17S 13E
EGI	4533	935	A MC 37877	15	17S 13E
EGO	4533	936	A MC 37878	15	17S 13E
EGU	4533	937	A MC 37879	15	17S 13E
EHA	4533	938	A MC 37880	15	17S 13E
EHE	4533	939	A MC 37881	15	17S 13E
"	"	"	"	22	17S 13E
EHI	4533	940	A MC 37882	15	17S 13E
"	"	"	"	14	17S 13E
EHO	4533	941	A MC 37883	15	17S 13E
"	"	"	"	14	17S 13E
EHU	4533	942	A MC 37884	15	17S 13E
"	"	"	"	14	17S 13E
EJA	4533	943	A MC 37885	15	17S 13E
"	"	"	"	14	17S 13E
EJE	4533	944	A MC 37886	15	17S 13E
"	"	"	"	14	17S 13E
EJI	4533	945	A MC 37887	15	17S 13E
"	"	"	"	14	17S 13E
EJO	4533	946	A MC 37888	15	17S 13E
"	"	"	"	14	17S 13E
EJU	4533	947	A MC 37889	15	17S 13E
"	"	"	"	14	17S 13E
EKA	4533	948	A MC 37890	15	17S 13E
"	"	"	"	14	17S 13E
"	"	"	"	22	17S 13E
"	"	"	"	23	17S 13E
Mission # 3	6104	1470/1471	A MC 61261	6	17S 13E
Mission # 4	7673	910/911	A MC 61262	6	17S 13E
Mission # 5	6104	1474/1475	A MC 61263	5	17S 13E
Mission # 6	6104	1476/1477	A MC 61264	6	17S 13E

*AMC 61261
307734
324410*

PHOENIX, ARIZONA
SO. CO. DISTRICT

RECEIVED
BLM AZ STATE OFFICE
Aug 26, 1994
Towship

<u>Name of Claim</u>	<u>Book</u>	<u>Page</u>	<u>BLM Serial No.</u>	<u>Section</u>	<u>Towship</u>	<u>Range</u>
Mission # 7	6104	1478/1479	A MC 61265	6	17S	13E
Mission # 8	6104	1480/1481	A MC 61266	5	17S	13E
Mission # 9	6104	1482/1483	A MC 61267	6	17S	13E
Mission #12	6104	1484/1485	A MC 61268	6	17S	13E
Mission #18	6104	1486/1487	A MC 61269	5	17S	13E
Mission #19	6104	1488/1489	A MC 61270	5	17S	13E
FED No. 5	6104	1490/1491	A MC 61271	6	17S	13E
FED No. 7	7673	904/905	A MC 61272	6	17S	13E
FED No. 9	6104	1494/1495	A MC 61273	6	17S	13E
FED No. 10	6104	1496/1497	A MC 61274	6	17S	13E
FED No. 11	6104	1498/1499	A MC 61275	6	17S	13E
FED No. 12	6104	1500/1501	A MC 61276	6	17S	13E
FED No. 31	6104	1502/1503	A MC 61277	6	17S	13E
FED No. 32	6104	1504/1505	A MC 61278	6	17S	13E
FED No. 33	6104	1506/1507	A MC 61279	6	17S	13E
FMR No. 5	6104	1508/1509	A MC 61280	5	17S	13E
FMR No. 6	6104	1510/1511	A MC 61281	5	17S	13E
FMR No. 7	6104	1512/1513	A MC 61282	5	17S	13E
FMR No. 8	6104	1514/1515	A MC 61283	5	17S	13E
FMR No. 9	6104	1516/1517	A MC 61284	5	17S	13E
FMR No. 10	6104	1518/1519	A MC 61285	5	17S	13E
FMR No. 11	6104	1520/1521	A MC 61286	5	17S	13E
FMR No. 12	6104	1522/1523	A MC 61287	5	17S	13E
FMR No. 13	6104	1524/1525	A MC 61288	5	17S	13E
FMR No. 14	6104	1526/1527	A MC 61289	5	17S	13E
FMR No. 15	6104	1528/1529	A MC 61290	5	17S	13E
FMR No. 16	6104	1530/1531	A MC 61291	5	17S	13E
FMR No. 17	7673	908/909	A MC 61292	5	17S	13E
" " "	"	" "	"	8	17S	13E
FMR No. 18	7673	906/907	A MC 61293	5	17S	13E
" " "	"	" "	"	8	17S	13E
Mojave - 1	8861	943	A MC 307734	35	16S	12E
Yuma - 1	8861	940	A MC 307735	35	16S	12E
Pima - 1	8861	937	A MC 307736	35	16S	12E
Yavapai - 1	8861	934	A MC 307737	35	16S	12E
Papago - 1	8861	931	A MC 307738	35	16S	12E
Key - 1	8861	928	A MC 307739	35	16S	12E
Lime - 1A	8861	925	A MC 307740	35	16S	12E
Lime - 4A	8861	922	A MC 307741	35	16S	12E
RH-1	9365	593/594	A MC 324410	8	17S	13E
RH-2	9365	595/596	A MC 324411	8	17S	13E
RH-3	9365	597/598	A MC 324412	8	17S	13E
RH-4	9365	599/600	A MC 324413	8	17S	13E
RH-5	9365	601/602	A MC 324414	8	17S	13E
RH-6	9365	603/604	A MC 324415	8	17S	13E
RH-7	9365	605/606	A MC 324416	8	17S	13E
RH-8	9365	607/608	A MC 324417	8	17S	13E
RH-9	9365	609/610	A MC 324418	8	17S	13E
RH-10	9365	611/612	A MC 324419	8	17S	13E

AMC 32440
3 31295

<u>Name of Claim</u>	<u>Book</u>	<u>Page</u>	<u>BLM Serial No.</u>	<u>Section</u>	<u>Township Range</u>
RH-11	9365	613/614	A MC 324420	8	17S 13E
RH-12	9365	615/616	A MC 324421	8	17S 13E
RH-13	9365	617/618	A MC 324422	8	17S 13E
RH-14	9365	619/620	A MC 324423	8	17S 13E
RH-15	9365	621/622	A MC 324424	8	17S 13E
RH-16	9365	623/624	A MC 324425	8	17S 13E
RH-17	9365	625/626	A MC 324426	8	17S 13E
RH-18	9365	627/628	A MC 324427	8	17S 13E
RH-19	9365	629/630	A MC 324428	8	17S 13E
RH-20	9365	631/632	A MC 324429	8	17S 13E
RH-21	9365	633/634	A MC 324430	8	17S 13E
RH-22	9365	635/636	A MC 324431	8	17S 13E
RH-23	9365	637/638	A MC 324432	8	17S 13E
RH-24	9365	639/640	A MC 324433	8	17S 13E
RH-25	9365	641/642	A MC 324434	8	17S 13E
RH-26	9365	643/644	A MC 324435	8	17S 13E
RH-27	9365	645/646	A MC 324436	8	17S 13E
RH-28	9365	647/648	A MC 324437	8	17S 13E
RH-29	9365	649/650	A MC 324438	8	17S 13E
RH-30	9365	651/652	A MC 324439	8	17S 13E
RH-31	9365	653/654	A MC 324440	8	17S 13E
RH-32	9365	655/656	A MC 324441	8	17S 13E
RH-33	9365	657/658	A MC 324442	8	17S 13E
RH-34	9365	659/660	A MC 324443	8	17S 13E
RH-35	9365	661/662	A MC 324444	8	17S 13E
RH-36	9365	663/664	A MC 324445	8	17S 13E
BUCCO-1	9830	2303/2304	A MC 331295	12	17S 12E
BUCCO-2	9830	2305/2306	A MC 331296	12	17S 12E
BUCCO-3	9830	2307/2308	A MC 331297	12	17S 12E
BUCCO-4	9830	2309/2310	A MC 331298	12	17S 12E
BUCCO-5	9830	2311/2312	A MC 331299	12	17S 12E

These claims are located in the sections, townships, and ranges as designated.

PAYMENT

188 mining claims x \$100.00 = \$18,800

9:00 A.M.
PHOENIX, ARIZONA

Aug 26 '94

RECEIVED
BLM, AZ STATE OFFICE

ASARCO

188 3pm 8/26/94

Mission Complex

John D. Low
General Manager

J. B. Lichtenhan
Operations Manager

August 19, 1994

CERTIFIED MAIL
RETURN RECEIPT REQUESTED

BUREAU OF LAND MANAGEMENT
Arizona State Office
Post Office Box 16563
Phoenix, Arizona 85011

Attention: Mining Claims Unit

Dear Sir:

Mission Complex
Evidence of Payment
Annual Maintenance Fee Fiscal Year 1995


This will serve as notice that the owner of the claims/sites intends to continue to hold them as listed and described in Exhibit A.

The annual maintenance fee of \$100.00 for each mining claim and mill site , as required under Public Law 103-66 of August 10, 1993, 107 stat. 312 for fiscal year 1995, was mailed to the State Office of the BLM in the form of a check in the amount of \$18,800 for the claims/sites listed in Exhibit A.

Owner: ASARCO Incorporated
Mission Complex
P. O. Box 111
Sahuarita, AZ 85629

Please return the proof of payment receipt to the owner Attn: John D. Low.

Sincerely,



John D. Low

BMW/lb
Enclosures

RECEIVED
BLM, ARIZONA STATE OFFICE
AUG 26 '94
9:00 AM
PHOENIX, ARIZONA

ASARCO

MONTH
AUG 94



REMITTANCE ADVICE
VENDOR NO. 101

VOUCHER NO.
08-1606

49 016844

ASARCO Incorporated • MISSION COMPLEX • P.O. BOX 111 • SAHUARITA, ARIZONA 85629

INVOICE NUMBER	OUR ORDER NO. / REFERENCE	INVOICE AMOUNT	DISCOUNT	DEDUCTIONS	NET AMOUNT
MAINTENANCE FEE- RECEIVED 81 M. AZ STATE OFFICE AUG 26 '94	MISSION COMPLEX 0818760 9:00 A.M. PHOENIX, ARIZONA	18,800.00			18,800.00
Detach before depositing	TOTALS	18,800.00			18,800.00



UNITED STATES
DEPARTMENT OF THE INTERIOR
BUREAU OF LAND MANAGEMENT
RECEIPT AND ACCOUNTING ADVICE

SM/AZ NO. 2024649
08/26/94
OK
18,800.00

Subject: CLAIM MAINTENANCE FEE 1995 (188)

2 69 13

Subject:

Applicant: ASARCO INCORPORATED
P. O. BOX 111
SAHUJARITA, AZ 85629

SAME - CK #49 016844
602-648-2500

Remitter:

Assignor:

LEASE MANAGEMENT DATA									
<input type="checkbox"/> NEW <input type="checkbox"/> UPDATE <input type="checkbox"/> PAYMENT									
ORIGINAL SERIAL NO.	ASG.	TYPE	ST.	CTY.	FUND SYMBOL			ACRES/UNITS	RATE
AMC 22865, ET AL									
AMOUNT	ANV. DATE	EXP. DATE	BILL CYC.	S/C	DISTRICT	NEXT BILL	MISC. DATA	U of M	ACTUAL UNITS
ASSIGNMENT SERIAL NO.	ASG.	TYPE	ST.	CTY.	FUND SYMBOL			ACRES/UNITS	RATE
AMOUNT	ANV. DATE	EXP. DATE	BILL CYC.	S/C	DISTRICT	NEXT BILL	MISC. DATA	U of M	ACTUAL UNITS

APPLY REMITTANCE

ACTION	FUND SYMBOL	CTY.	AMOUNT
FILING FEE			
RENTAL			
UNEARNED			
REFUND			
TOTAL			
AMOUNT DUE			

Remarks:

22865-22880 16 30773A-307741 8
 24403-24406 4 324410-324445 3
 24410-24414 5 331295-331299 5
 24430 1
 24433 1
 24437-24446 10
 24450 1
 37759-37790 32
 37855-37890 36
 BY: 61261-61293 33

188

DATE:

Lease in Escrow?
 KGS?
 Auto Escalates?
 Auto Renew?

Of Interest?
 Operating Rights?
 Operator
 Bond Filed?

FOR MMS USE ONLY

BILLEE	FOREST REFUGE
NUMBER	
OCS SECTION	
CODE	

ASARCO

5916
22807
24397
37759
61261

Copper Operations
Tucson Office

August 25, 1993

CERTIFIED MAIL - RETURN RECEIPT REQUESTED

307734
324410
JK

BUREAU OF LAND MANAGEMENT
Arizona State Office
Attn: Mining Claims Unit
P O Box 16563
Phoenix, AZ 85011

Dear Sir:


Mission Complex
Evidence of Payment
Annual Rental Fee Fiscal years 1993 and 1994

This will serve as notice that the owner of the claims/sites intends to continue to hold them as listed and described in Exhibit A.

The annual rental fee of \$100.00 for each mining claim and mill site located on or before October 5, 1992, as required under Public Law 102-381 of October 5, 1992, 106 stat. 1374, 1378-79 for fiscal year 1993 and 1994, was mailed to the State Office of the BLM in the form of a check in the amount of \$38,400.00 for the claims/sites listed in Exhibit A.

Owner: ASARCO Incorporated
P O Box 5747
Tucson, AZ 85703

Please return the proof of payment receipt to the owner Attn:
D. F. Skidmore.


D. F. Skidmore

DFS/kh

Encls.

93 + 94
ENTERED IN COMPUTER

SEP 29 1993

SPW

*Call 2-5-94
C. Skidmore*

9:00 A.M.
PHOENIX, ARIZONA

Aug 26 '93

RECEIVED
BLM, AZ STATE OFFICE

9:00 A.M.
PHOENIX, ARIZONA

Aug 26 '93

RECEIVED
BLM, AZ STATE OFFICE

EXHIBIT A
FISCAL YEARS 1993 - 1994

the mining claims

situated in the Pima Mining District, Pima County, Arizona, the names and books and pages of record in the office of the County Recorder of Pima County, Arizona and the Bureau of Land Management serial number of the Notices of Location whereof are as follows:

<u>Name of Claim</u>	<u>Book</u>	<u>Page</u>	<u>BLM Serial No.</u>	<u>Section</u>	<u>Township Range</u>
CUNA D'ORO ✓	5502	828	A MC 5916	2	17S 12E
RED OXIDE NO. 4 ✓	5502	830	A MC 5918	2	17S 12E
ATLAS ✓	5502	831	A MC 5919	2	17S 12E
BARBARA ✓	5502	832	A MC 5920	2	17S 12E
PRINCE RUPERT ✓	5502	834	A MC 5922	2	17S 12E
PIBA NO. 3 >	3006	156	A MC 22865	12	17S 12E
PIBA NO. 4 >	3006	157	A MC 22866	12	17S 12E
PEAK #1	444	77	A MC 22867	12	17S 12E
PEAK #2	444	78	A MC 22868	12	17S 12E
PEAK #3	444	79	A MC 22869	12	17S 12E
PEAK #4	444	80	A MC 22870	12	17S 12E
PEAK #5	444	81	A MC 22871	12	17S 12E
PEAK #6	444	82	A MC 22872	12	17S 12E
PEAK #7	1201	298	A MC 22873	12	17S 12E
PEAK #8	973	248	A MC 22874	12	17S 12E
PEAK #9	444	85	A MC 22875	12	17S 12E
PEAK #10	444	86	A MC 22876	12	17S 12E
PEAK #11	444	87	A MC 22877	12	17S 12E
ALPHA #73 ✓	3053	187	A MC 22878	12	17S 12E
BAN-ANA-PI No. 1 >	3108	340	A MC 22879	12	17S 12E
BAN-ANA-PI NO. 2 >	3108	341	A MC 22880	12	17S 12E
UTE ✓	922	597	A MC 24403	35	16S 12E
PIUTE ✓	922	595	A MC 24404	35	16S 12E
COMANCHE ✓	1681	457	A MC 24405	35	16S 12E
HOPI ✓	891	379	A MC 24406	35	16S 12E
YAQUI ✓	1083	407	A MC 24410	35	16S 12E
ALGONQUIN ✓	1083	405	A MC 24411	35	16S 12E
IROQUOIS ✓	1083	408	A MC 24412	35	16S 12E
PUEBLO ✓	1877	167	A MC 24413	35	16S 12E
ACOMA ✓	1110	221	A MC 24414	35	16S 12E
BLITZ NO. 6 ✓	76	568	A MC 24430	12	17S 12E
BLITZ NO. 9 ✓	76	571	A MC 24433	12	17S 12E
CHOLLA NO. 1 ✓	371	546	A MC 24437	1	17S 12E
" " " "	"	"	"	12	17S 12E
CHOLLA NO. 2 ✓	371	547	A MC 24438	12	17S 12E

34

34

<u>Name of Claim</u>	<u>Book</u>	<u>Page</u>	<u>BLM Serial No.</u>	<u>Section</u>	<u>Township Range</u>
CHOLLA NO. 3	371	548	A MC 24439	12	17S 12E
CHOLLA NO. 4	371	549	A MC 24440	12	17S 12E
CHOLLA NO. 5	371	550	A MC 24441	12	17S 12E
CHOLLA NO. 6	371	551	A MC 24442	12	17S 12E
CHOLLA NO. 7	371	552	A MC 24443	1	17S 12E
" " "	"	"	"	12	17S 12E
CHOLLA NO. 8	371	553	A MC 24444	1	17S 12E
VALLE	73	448	A MC 24445	12	17S 12E
VALLE NO. 2	433	164	A MC 24446	12	17S 12E
VALLE NO. 6	458	427	A MC 24450	12	17S 12E
Alpha No. 15	2662	111	A MC 37759	1	17S 12S
Alpha No. 17	1201	249	A MC 37760	1	17S 12E
" " "	"	"	"	12	17S 12E
Alpha No. 18	1201	250	A MC 37761	1	17S 12E
" " "	"	"	"	12	17S 12E
Alpha No. 19	1201	251	A MC 37762	12	17S 12E
Alpha No. 23	2662	115	A MC 37763	1	17S 12E
Alpha No. 35	1201	260	A MC 37764	6	17S 13E
" " "	"	"	"	7	17S 13E
" " "	"	"	"	1	17S 12E
" " "	"	"	"	12	17S 12E
Alpha No. 36	1201	261	A MC 37765	7	17S 13E
" " "	"	"	"	12	17S 12E
Alpha No. 41	1201	266	A MC 37766	6	17S 13E
" " "	"	"	"	7	17S 13E
Alpha No. 56	1201	269	A MC 37767	6	17S 13E
Alpha No. 57	1201	270	A MC 37768	6	17S 13E
" " "	"	"	"	7	17S 13E
Alpha No. 60	1201	271	A MC 37769	6	17S 13E
Alpha No. 61	1201	272	A MC 37770	6	17S 13E
Alpha No. 62	1201	273	A MC 37771	6	17S 13E
Alpha No. 63	1201	274	A MC 37772	6	17S 13E
" " "	"	"	"	7	17S 13E
Alpha No. 64	1201	275	A MC 37773	6	17S 13E
" " "	"	"	"	7	17S 13E
Alpha No. 65	1201	276	A MC 37774	7	17S 13E
Alpha No. 66	1201	277	A MC 37775	7	17S 13E
Alpha No. 67	1201	278	A MC 37776	7	17S 13E
Alpha No. 68	1201	279	A MC 37777	6	17S 13E
Alpha No. 69	1201	280	A MC 37778	12	17S 13E
Alpha No. 70	1201	281	A MC 37779	12	17S 13E
Alpha No. 71	1201	282	A MC 37780	1	17S 13E
Alpha No. 72	1201	283	A MC 37781	12	17S 13E
Alpha No. 74	1201	285	A MC 37782	12	17S 13E
Alpha No. 75	1201	286	A MC 37783	12	17S 13E
Alpha No. 76	1201	287	A MC 37784	12	17S 12E
Alpha No. 79	3053	183	A MC 37785	7	17S 13E
" " "	"	"	"	12	17S 12E
Alpha No. 80	3053	182	A MC 37786	7	17S 13E
" " "	"	"	"	12	17S 12E
Alpha No. 82	3053	189	A MC 37787	7	17S 13E

9:00 A.M.
 PHOENIX, ARIZONA

Aug 26 1933
 B.L.H. ASST. STATE OFFICER

39

<u>Name of Claim</u>	<u>Book</u>	<u>Page</u>	<u>BLM Serial No.</u>	<u>Section</u>	<u>Township Range</u>
Alpha No. 83	3053	188	A MC 37788	7	17S 13E
Bapi No. 1	3053	185	A MC 37789	12	17S 12E
Bapi No. 2	3098	746	A MC 37790	12	17S 12E
EBA	4533	913	A MC 37855	15	17S 13E
EBE	4533	914	A MC 37856	15	17S 13E
EBI	4533	915	A MC 37857	15	17S 13E
EBO	4533	916	A MC 37858	15	17S 13E
EBU	4533	917	A MC 37859	15	17S 13E
ECA	4533	918	A MC 37860	15	17S 13E
ECE	4533	919	A MC 37861	15	17S 13E
ECI	4533	920	A MC 37862	15	17S 13E
ECO	4533	921	A MC 37863	15	17S 13E
"	"	"	"	22	17S 13E
ECU	4533	922	A MC 37864	15	17S 13E
EDA	4533	923	A MC 37865	15	17S 13E
EDE	4533	924	A MC 37866	15	17S 13E
EDI	4533	925	A MC 37867	15	17S 13E
EDO	4533	926	A MC 37868	15	17S 13E
EDU	4533	927	A MC 37869	15	17S 13E
EFA	4533	928	A MC 37870	15	17S 13E
EFE	4533	929	A MC 37871	15	17S 13E
EFI	4533	930	A MC 37872	15	17S 13E
"	"	"	"	22	17S 13E
EFO	4533	931	A MC 37873	15	17S 13E
EFU	4533	932	A MC 37874	15	17S 13E
EGA	4533	933	A MC 37875	15	17S 13E
EGE	4533	934	A MC 37876	15	17S 13E
EGI	4533	935	A MC 37877	15	17S 13E
EGO	4533	936	A MC 37878	15	17S 13E
EGU	4533	937	A MC 37879	15	17S 13E
EHA	4533	938	A MC 37880	15	17S 13E
EHE	4533	939	A MC 37881	15	17S 13E
"	"	"	"	22	17S 13E
EHI	4533	940	A MC 37882	15	17S 13E
"	"	"	"	14	17S 13E
EHO	4533	941	A MC 37883	15	17S 13E
"	"	"	"	14	17S 13E
EHU	4533	942	A MC 37884	15	17S 13E
"	"	"	"	14	17S 13E
EJA	4533	943	A MC 37885	15	17S 13E
"	"	"	"	14	17S 13E
EJE	4533	944	A MC 37886	15	17S 13E
"	"	"	"	14	17S 13E
EJI	4533	945	A MC 37887	15	17S 13E
"	"	"	"	14	17S 13E
EJO	4533	946	A MC 37888	15	17S 13E
"	"	"	"	14	17S 13E
EJU	4533	947	A MC 37889	15	17S 13E
"	"	"	"	14	17S 13E
EKA	4533	948	A MC 37890	15	17S 13E
"	"	"	"	14	17S 13E

9:00 AM
15 AUG 26 '93

Aug 26 '93

RECEIVED
17S 13E
17S 13E
17S 13E
17S 13E
17S 13E
17S 13E
17S 13E
17S 13E
17S 13E
17S 13E

<u>Name of Claim</u>	<u>Book</u>	<u>Page</u>	<u>BLM Serial No.</u>	<u>Section</u>	<u>Township Range</u>
EKA	4533	948	A MC 37890	22	17S 13E
"	"	"	"	23	17S 13E
Mission # 3	6104	1470/1471	A MC 61261	6	17S 13E
Mission # 4	7673	910/911	A MC 61262	6	17S 13E
Mission # 5	6104	1474/1475	A MC 61263	5	17S 13E
Mission # 6	6104	1476/1477	A MC 61264	6	17S 13E
Mission # 7	6104	1478/1479	A MC 61265	6	17S 13E
Mission # 8	6104	1480/1481	A MC 61266	5	17S 13E
Mission # 9	6104	1482/1483	A MC 61267	6	17S 13E
Mission #12	6104	1484/1485	A MC 61268	6	17S 13E
Mission #18	6104	1486/1487	A MC 61269	5	17S 13E
Mission #19	6104	1488/1489	A MC 61270	5	17S 13E
FED No. 5	6104	1490/1491	A MC 61271	6	17S 13E
FED No. 7	7673	904/905	A MC 61272	6	17S 13E
FED No. 9	6104	1494/1495	A MC 61273	6	17S 13E
FED No. 10	6104	1496/1497	A MC 61274	6	17S 13E
FED No. 11	6104	1498/1499	A MC 61275	6	17S 13E
FED No. 12	6104	1500/1501	A MC 61276	6	17S 13E
FED No. 31	6104	1502/1503	A MC 61277	6	17S 13E
FED No. 32	6104	1504/1505	A MC 61278	6	17S 13E
FED No. 33	6104	1506/1507	A MC 61279	6	17S 13E
FMR No. 5	6104	1508/1509	A MC 61280	5	17S 13E
FMR No. 6	6104	1510/1511	A MC 61281	5	17S 13E
FMR No. 7	6104	1512/1513	A MC 61282	5	17S 13E
FMR No. 8	6104	1514/1515	A MC 61283	5	17S 13E
FMR No. 9	6104	1516/1517	A MC 61284	5	17S 13E
FMR No. 10	6104	1518/1519	A MC 61285	5	17S 13E
FMR No. 11	6104	1520/1521	A MC 61286	5	17S 13E
FMR No. 12	6104	1522/1523	A MC 61287	5	17S 13E
FMR No. 13	6104	1524/1525	A MC 61288	5	17S 13E
FMR No. 14	6104	1526/1527	A MC 61289	5	17S 13E
FMR No. 15	6104	1528/1529	A MC 61290	5	17S 13E
FMR No. 16	6104	1530/1531	A MC 61291	5	17S 13E
FMR No. 17	7673	908/909	A MC 61292	5	17S 13E
" " "	"	" "	"	8	17S 13E
FMR No. 18	7673	906/907	A MC 61293	5	17S 13E
" " "	"	" "	"	8	17S 13E
Gila - 5	8846	1571	A MC 307446	2	17S 12E
Gila - 6	8846	1574	A MC 307447	2	17S 12E
Gila - 7	8846	1577	A MC 307448	2	17S 12E
Mojave - 1	8861	943	A MC 307734	2	16S 12E
Yuma - 1	8861	940	A MC 307735	2	16S 12E
Pima - 1	8861	937	A MC 307736	2	16S 12E
Yavapai - 1	8861	934	A MC 307737	2	16S 12E
Papago - 1	8861	931	A MC 307738	2	16S 12E
Key - 1	8861	928	A MC 307739	2	16S 12E
Lime - 1A	8861	925	A MC 307740	35	16S 12E
Lime - 4A	8861	922	A MC 307741	35	16S 12E
RH-1	9365	593/594	A MC 324410	8	17S 13E
RH-2	9365	595/596	A MC 324411	8	17S 13E
RH-3	9365	597/598	A MC 324412	8	17S 13E

9:00 A.M.
 AUG 26 '93
 REC'D BY
 16S 12E

<u>Name of Claim</u>	<u>Book</u>	<u>Page</u>	<u>BLM Serial No.</u>	<u>Section</u>	<u>Township Range</u>
RH-4	9365	599/600	A MC 324413	8	17S 13E
RH-5	9365	601/602	A MC 324414	8	17S 13E
RH-6	9365	603/604	A MC 324415	8	17S 13E
RH-7	9365	605/606	A MC 324416	8	17S 13E
RH-8	9365	607/608	A MC 324417	8	17S 13E
RH-9	9365	609/610	A MC 324418	8	17S 13E
RH-10	9365	611/612	A MC 324419	8	17S 13E
RH-11	9365	613/614	A MC 324420	8	17S 13E
RH-12	9365	615/616	A MC 324421	8	17S 13E
RH-13	9365	617/618	A MC 324422	8	17S 13E
RH-14	9365	619/620	A MC 324423	8	17S 13E
RH-15	9365	621/622	A MC 324424	8	17S 13E
RH-16	9365	623/624	A MC 324425	8	17S 13E
RH-17	9365	625/626	A MC 324426	8	17S 13E
RH-18	9365	627/628	A MC 324427	8	17S 13E
RH-19	9365	629/630	A MC 324428	8	17S 13E
RH-20	9365	631/632	A MC 324429	8	17S 13E
RH-21	9365	633/634	A MC 324430	8	17S 13E
RH-22	9365	635/636	A MC 324431	8	17S 13E
RH-23	9365	637/638	A MC 324432	8	17S 13E
RH-24	9365	639/640	A MC 324433	8	17S 13E
RH-25	9365	641/642	A MC 324434	8	17S 13E
RH-26	9365	643/644	A MC 324435	8	17S 13E
RH-27	9365	645/646	A MC 324436	8	17S 13E
RH-28	9365	647/648	A MC 324437	8	17S 13E
RH-29	9365	649/650	A MC 324438	8	17S 13E
RH-30	9365	651/652	A MC 324439	8	17S 13E
RH-31	9365	653/654	A MC 324440	8	17S 13E
RH-32	9365	655/656	A MC 324441	8	17S 13E
RH-33	9365	657/658	A MC 324442	8	17S 13E
RH-34	9365	659/660	A MC 324443	8	17S 13E
RH-35	9365	661/662	A MC 324444	8	17S 13E
RH-36	9365	663/664	A MC 324445	8	17S 13E

33

That all of said mining claims are owned by ASARCO Incorporated, the mailing address of which is P. O. Box 111, Sahuarita, Arizona, 85629

PAYMENT

192 mining claims x \$200.00 = \$38,400.00

9:00 A.M.
 PHOENIX, ARIZONA

Aug 26 1993

RECEIVED
 BLM, AZ STATE OFFICE

UNITED STATES
DEPARTMENT OF THE INTERIOR
BUREAU OF LAND MANAGEMENT

RECEIPT AND ACCOUNTING ADVICE

No. 2044668

WG/AZ

08/26/93

Subject: CLAIM RENTAL FEE 1993 & 1994 (192)

2 65 13

38,400.00

Applicant:

ASARCO
BOX 5747
TUCSON AZ 85703

SAME CK. # 45004472

Remitter:

Assignor:

LEASE MANAGEMENT DATA NEW UPDATE PAYMENT

ORIGINAL SERIAL NO.	ASG.	TYPE	ST.	CTY.	FUND SYMBOL	ACRES/UNITS	RATE
AMC 5916, ET AL							

AMOUNT	ANV. DATE	EXP. DATE	BILL CYC.	S/C	DISTRICT	NEXT BILL	MISC. DATA	U of M	ACTUAL UNITS

ASSIGNMENT SERIAL NO.	ASG.	TYPE	ST.	CTY.	FUND SYMBOL	ACRES/UNITS	RATE

AMOUNT	ANV. DATE	EXP. DATE	BILL CYC.	S/C	DISTRICT	NEXT BILL	MISC. DATA	U of M	ACTUAL UNITS

APPLY REMITTANCE

ACTION	FUNDSYMBOL	CTY.	AMOUNT
FILING FEE			
RENTAL			
UNEARNED			
REFUND			
TOTAL			
AMOUNT DUE			

Remarks:

BY:

DATE:

- Lease in Escrow?
- KGS? Of Interest?
- Auto Escalates? Operating Rights?
- Auto Renew? Operator
- Bond Filed?

FOR MMS USE ONLY

BILLEE	FOREST REFUGE
NUMBER	
OCS SECTION CODE	

5916
 22807
 24397
 37759
 61241
 307408
 307734
 TD



RECORDED BY: NTS
 DEPUTY RECORDER
 2100 RD18

DOCKET: 9373
 PAGE: 481
 NO. OF PAGES: 6
 SEQUENCE: 92132714
 09/10/92
 AFFPL 10:01:00

W
 MR T E SCARTACCINI
 PO BOX 5747

TUCSON AZ 85703

ENVELOPE
 AMOUNT PAID \$ 12.00

AFFIDAVIT OF LABOR PERFORMED
 AND IMPROVEMENTS MADE

STATE OF ARIZONA)
) SS.
 County of Pima)

RECEIVED
 BLM AZ STATE OFFICE
 SEP 18 '92
 9:00 AM
 PHOENIX, ARIZONA

John D. Low, being first duly sworn, deposes and says that he is a citizen of the United States and more than eighteen (18) years of age, and resides in Tucson, County of Pima, State of Arizona, and is personally acquainted with the mining claims situated in the Pima Mining District, Pima County, Arizona, the names and books and pages of record in the office of the County Recorder of Pima County, Arizona and the Bureau of Land Management serial number of the Notices of Location whereof are as follows:

Name of Claim	Book	Page	BLM Serial No.	Section	Township Range
CUNA D'ORO	5502	828	A MC 5916	2	17S 12E
RED OXIDE NO. 4	5502	830	A MC 5918	2	17S 12E
ATLAS	5502	831	A MC 5919	2	17S 12E
BARBARA	5502	832	A MC 5920	2	17S 12E
PRINCE RUPERT	5502	834	A MC 5922	2	17S 12E
PIBA NO. 3	3006	156	A MC 22865	12	17S 12E
PIBA NO. 4	3006	157	A MC 22866	12	17S 12E
PEAK #1	444	77	A MC 22867	12	17S 12E
PEAK #2	444	78	A MC 22868	12	17S 12E
PEAK #3	444	79	A MC 22869	12	17S 12E
PEAK #4	444	80	A MC 22870	12	17S 12E
PEAK #5	444	81	A MC 22871	12	17S 12E
PEAK #6	444	82	A MC 22872	12	17S 12E
PEAK #7	1201	298	A MC 22873	12	17S 12E
PEAK #8	973	248	A MC 22874	12	17S 12E
PEAK #9	444	85	A MC 22875	12	17S 12E
PEAK #10	444	86	A MC 22876	12	17S 12E
PEAK #11	444	87	A MC 22877	12	17S 12E
ALPHA #73	3053	187	A MC 22878	12	17S 12E
BAN-ANA-PI No. 1	3108	340	A MC 22879	12	17S 12E
BAN-ANA-PI NO. 2	3108	341	A MC 22880	12	17S 12E
UTE	922	597	A MC 24403	35	16S 12E
PIUTE	922	595	A MC 24404	35	16S 12E
COMANCHE	1681	457	A MC 24405	35	16S 12E
HOPI	891	379	A MC 24406	35	16S 12E
YAQUI	1083	407	A MC 24410	35	16S 12E
ALGONQUIN	1083	405	A MC 24411	35	16S 12E
IROQUOIS	1083	408	A MC 24412	35	16S 12E
PUEBLO	1877	167	A MC 24413	35	16S 12E
ACOMA	1110	221	A MC 24414	35	16S 12E
BLITZ NO. 6	76	568	A MC 24430	12	17S 12E
BLITZ NO. 9	76	571	A MC 24433	12	17S 12E
CHOLLA NO. 1	371	546	A MC 24437	1	17S 12E
" " "	"	"	"	12	17S 12E
CHOLLA NO. 2	371	547	A MC 24438	12	17S 12E

5916 22865-22880 24403-24406 24437, 24438
 5918-5920
 5922 9373 481 24410-24414 24430, 24433 (34)

<u>Name of Claim</u>	<u>Book</u>	<u>Page</u>	<u>BLM Serial No.</u>	<u>Section</u>	<u>Township Range</u>
CHOLLA NO. 3	371	548	A MC 24439.	12	17S 12E
CHOLLA NO. 4	371	549	A MC 24440.	12	17S 12E
CHOLLA NO. 5	371	550	A MC 24441.	12	17S 12E
CHOLLA NO. 6	371	551	A MC 24442.	12	17S 12E
CHOLLA NO. 7	371	552	A MC 24443.	1	17S 12E
" " "	"	"	"	12	17S 12E
CHOLLA NO. 8	371	553	A MC 24444.	1	17S 12E
VALLE	73	448	A MC 24445.	12	17S 12E
VALLE NO. 2	433	164	A MC 24446.	12	17S 12E
VALLE NO. 6	458	427	A MC 24450.	12	17S 12E
Alpha No. 15	2662	111	A MC 37759.	1	17S 12S
Alpha No. 17	1201	249	A MC 37760.	1	17S 12E
" " "	"	"	"	12	17S 12E
Alpha No. 18	1201	250	A MC 37761.	1	17S 12E
" " "	"	"	"	12	17S 12E
Alpha No. 19	1201	251	A MC 37762.	12	17S 12E
Alpha No. 23	2662	115	A MC 37763.	1	17S 12E
Alpha No. 35	1201	260	A MC 37764.	6	17S 13E
" " "	"	"	"	7	17S 13E
" " "	"	"	"	1	17S 12E
" " "	"	"	"	12	17S 12E
Alpha No. 36	1201	261	A MC 37765.	7	17S 13E
" " "	"	"	"	12	17S 12E
Alpha No. 41	1201	266	A MC 37766.	6	17S 13E
" " "	"	"	"	7	17S 13E
Alpha No. 56	1201	269	A MC 37767.	6	17S 13E
Alpha No. 57	1201	270	A MC 37768.	6	17S 13E
" " "	"	"	"	7	17S 13E
Alpha No. 60	1201	271	A MC 37769.	6	17S 13E
Alpha No. 61	1201	272	A MC 37770.	6	17S 13E
Alpha No. 62	1201	273	A MC 37771.	6	17S 13E
Alpha No. 63	1201	274	A MC 37772.	6	17S 13E
" " "	"	"	"	7	17S 13E
Alpha No. 64	1201	275	A MC 37773.	6	17S 13E
" " "	"	"	"	7	17S 13E
Alpha No. 65	1201	276	A MC 37774.	7	17S 13E
Alpha No. 66	1201	277	A MC 37775.	7	17S 13E
Alpha No. 67	1201	278	A MC 37776.	7	17S 13E
Alpha No. 68	1201	279	A MC 37777.	6	17S 13E
Alpha No. 69	1201	280	A MC 37778.	6	17S 13E
Alpha No. 70	1201	281	A MC 37779.	6	17S 13E
Alpha No. 71	1201	282	A MC 37780.	12	17S 12E
Alpha No. 72	1201	283	A MC 37781.	12	17S 12E
Alpha No. 74	1201	285	A MC 37782.	12	17S 12E
Alpha No. 75	1201	286	A MC 37783.	12	17S 12E
Alpha No. 76	1201	287	A MC 37784.	12	17S 12E
Alpha No. 79	3053	183	A MC 37785.	7	17S 13E
" " "	"	"	"	12	17S 12E
Alpha No. 80	3053	182	A MC 37786.	12	17S 13E
" " "	"	"	"	12	17S 12E
Alpha No. 82	3053	189	A MC 37787.	12	17S 13E

24439-24446 24450

37759-37787

9373

482

RECEIVED
BLM STATE OFFICE
SEP 18 1972

SEP 18 1972

39

<u>Name of Claim</u>	<u>Book</u>	<u>Page</u>	<u>BLM Serial No.</u>	<u>Section</u>	<u>Township Range</u>
Alpha No. 83	3053	188	A MC 37788 .	7	17S 13E
Bapi No. 1	3053	185	A MC 37789 .	12	17S 12E
Bapi No. 2	3098	746	A MC 37790 ✓	12	17S 12E
EBA	4533	913	A MC 37855 .	15	17S 13E
EBE	4533	914	A MC 37856 .	15	17S 13E
EBI	4533	915	A MC 37857 .	15	17S 13E
EBO	4533	916	A MC 37858 .	15	17S 13E
EBU	4533	917	A MC 37859 .	15	17S 13E
ECA	4533	918	A MC 37860 .	15	17S 13E
ECE	4533	919	A MC 37861 .	15	17S 13E
ECI	4533	920	A MC 37862 .	15	17S 13E
ECO	4533	921	A MC 37863 .	15	17S 13E
"	"	"	"	22	17S 13E
ECU	4533	922	A MC 37864 .	15	17S 13E
EDA	4533	923	A MC 37865 .	15	17S 13E
EDE	4533	924	A MC 37866 .	15	17S 13E
EDI	4533	925	A MC 37867 .	15	17S 13E
EDO	4533	926	A MC 37868 .	15	17S 13E
EDU	4533	927	A MC 37869 .	15	17S 13E
EFA	4533	928	A MC 37870 .	15	17S 13E
EFE	4533	929	A MC 37871 .	15	17S 13E
EFI	4533	930	A MC 37872 .	15	17S 13E
"	"	"	"	22	17S 13E
EFO	4533	931	A MC 37873 .	15	17S 13E
EFU	4533	932	A MC 37874 .	15	17S 13E
EGA	4533	933	A MC 37875 .	15	17S 13E
EGE	4533	934	A MC 37876 .	15	17S 13E
EGI	4533	935	A MC 37877 .	15	17S 13E
EGO	4533	936	A MC 37878 .	15	17S 13E
EGU	4533	937	A MC 37879 .	15	17S 13E
EHA	4533	938	A MC 37880 .	15	17S 13E
EHE	4533	939	A MC 37881 .	15	17S 13E
"	"	"	"	22	17S 13E
EHI	4533	940	A MC 37882 .	15	17S 13E
"	"	"	"	14	17S 13E
EHO	4533	941	A MC 37883 .	15	17S 13E
"	"	"	"	14	17S 13E
EHU	4533	942	A MC 37884 .	15	17S 13E
"	"	"	"	14	17S 13E
EJA	4533	943	A MC 37885 .	15	17S 13E
"	"	"	"	14	17S 13E
EJE	4533	944	A MC 37886 .	15	17S 13E
"	"	"	"	14	17S 13E
EJI	4533	945	A MC 37887 .	15	17S 13E
"	"	"	"	14	17S 13E
EJO	4533	946	A MC 37888 .	15	17S 13E
"	"	"	"	14	17S 13E
EJU	4533	947	A MC 37889 .	15	17S 13E
"	"	"	"	14	17S 13E
EKA	4533	948	A MC 37890 .	15	17S 13E
"	"	"	"	14	17S 13E

37788-37790

37855-37890

9373

483

PHOTO COPY
 76. 01 92
 SEP 18 '92
 39

<u>Name of Claim</u>	<u>Book</u>	<u>Page</u>	<u>BLM Serial No.</u>	<u>Section</u>	<u>Township Range</u>
EKA - duplicate	4533	948	A MC 37890 ✓ duplicate	22	17S 13E
"	"	"	"	23	17S 13E
Mission # 3	6104	1470/1471	A MC 61261 .	6	17S 13E
Mission # 4	7673	910/911	A MC 61262 .	6	17S 13E
Mission # 5	6104	1474/1475	A MC 61263 .	5	17S 13E
Mission # 6	6104	1476/1477	A MC 61264 .	6	17S 13E
Mission # 7	6104	1478/1479	A MC 61265 .	6	17S 13E
Mission # 8	6104	1480/1481	A MC 61266 .	5	17S 13E
Mission # 9	6104	1482/1483	A MC 61267 .	6	17S 13E
Mission #12	6104	1484/1485	A MC 61268 .	6	17S 13E
Mission #18	6104	1486/1487	A MC 61269 .	5	17S 13E
Mission #19	6104	1488/1489	A MC 61270 .	5	17S 13E
FED No. 5	6104	1490/1491	A MC 61271 .	6	17S 13E
FED No. 7	7673	904/905	A MC 61272 .	6	17S 13E
FED No. 9	6104	1494/1495	A MC 61273 .	6	17S 13E
FED No. 10	6104	1496/1497	A MC 61274 .	6	17S 13E
FED No. 11	6104	1498/1499	A MC 61275 .	6	17S 13E
FED No. 12	6104	1500/1501	A MC 61276 .	6	17S 13E
FED No. 31	6104	1502/1503	A MC 61277 .	6	17S 13E
FED No. 32	6104	1504/1505	A MC 61278 .	6	17S 13E
FED No. 33	6104	1506/1507	A MC 61279 .	6	17S 13E
FMR No. 5	6104	1508/1509	A MC 61280 .	5	17S 13E
FMR No. 6	6104	1510/1511	A MC 61281 .	5	17S 13E
FMR No. 7	6104	1512/1513	A MC 61282 .	5	17S 13E
FMR No. 8	6104	1514/1515	A MC 61283 .	5	17S 13E
FMR No. 9	6104	1516/1517	A MC 61284 .	5	17S 13E
FMR No. 10	6104	1518/1519	A MC 61285 .	5	17S 13E
FMR No. 11	6104	1520/1521	A MC 61286 .	5	17S 13E
FMR No. 12	6104	1522/1523	A MC 61287 .	5	17S 13E
FMR No. 13	6104	1524/1525	A MC 61288 .	5	17S 13E
FMR No. 14	6104	1526/1527	A MC 61289 .	5	17S 13E
FMR No. 15	6104	1528/1529	A MC 61290 .	5	17S 13E
FMR No. 16	6104	1530/1531	A MC 61291 .	5	17S 13E
FMR No. 17	7673	908/909	A MC 61292 .	5	17S 13E
" " "	"	" "	"	8	17S 13E
FMR No. 18	7673	906/907	A MC 61293 ✓	5	17S 13E
" " "	"	" "	"	8	17S 13E
Gila - 5	8846	1571	A MC 307446 .	2	17S 12E
Gila - 6	8846	1574	A MC 307447 .	2	17S 12E
Gila - 7	8846	1577	A MC 307448 ✓	2	17S 12E
Mojave - 1	8861	943	A MC 307734 .	35	16S 12E
Yuma - 1	8861	940	A MC 307735 .	35	16S 12E
Pima - 1	8861	937	A MC 307736 .	35	16S 12E
Yavapai - 1	8861	934	A MC 307737 .	35	16S 12E
Papago - 1	8861	931	A MC 307738 .	35	16S 12E
Key - 1	8861	928	A MC 307739 .	35	16S 12E
Lime - 1A	8861	925	A MC 307740 .	35	16S 12E
Lime - 4A	8861	922	A MC 307741 .	35	16S 12E

RECEIVED
 SEP 10 1972
 BUREAU OF LAND MANAGEMENT
 PHOENIX, ARIZONA

61261-61293
 307446-307448
 307734-307741

9373 484

44

That all of said mining claims are owned by ASARCO Incorporated, the mailing address of which is P. O. Box 111, Sahuarita, Arizona, 85629; that between September 1, 1991 and September 1, 1992, in excess of \$500,000. worth of work and improvements were done and performed for the benefit of each of the afore-mentioned claims. Work and improvements consisted of removal of waste material and development work preparatory to mining. Please refer to the attached list for names and addresses of some of the miners, among many, who worked upon these claims.

Such labor was performed and improvements made at the expense of ASARCO Incorporated for the benefit of each and all of said mining claims comprising said contiguous groups as part of a general plan of exploration, improvements and development, and they tend to explore, improve and develop each and all of said mining claims. The amount expended for and the value of said labor and improvements is more than One Hundred Dollars (\$100.00) for each of the mining claims and at least said amount was allocated to each of the mining claims. Said expenditure was made in good faith for the purpose of exploring, improving and developing said contiguous group of mining claims and was intended as annual labor and improvements for each and all of the above-described unpatented lode mining claims for the assessment year ending at 12:00 o'clock Meridian, September 1, 1992.

John D. Low
 For ASARCO Incorporated

STATE OF ARIZONA)
) SS.
 County of Pima)

The foregoing instrument was acknowledged before me this 31st day of August, 1992, by John D. Low for ASARCO Incorporated.



Linda J. Bruno
 Notary Public

My Commission Expires:
7-29-93

RECEIVED
 BLM, AZ STATE OFFICE
 SEP 18 '92
 PICOCHIL, ARIZONA

9373 485

ANNUAL ASSESSMENT WORK

September 1, 1991 Through August 31, 1992

Names and addresses of people performing the work, among others were:

M. S. Wildman
17712 S. Placita De Laton
Sahuarita, AZ 85629

K. L. Mosher
657 Via San Mateo
Green Valley, AZ 85614

V. J. Leeper
9401 E. 26th St.
Tucson, AZ 85710

G. L. Koestel
5424 S. Alaska Dr.
Tucson, AZ 85706

John Brambilia
5751 S. Santa Clara
Tucson, AZ 85706

H. Counts
6001 E. 33rd St.
Tucson, AZ 85711

R. Beckham
7018 S. San Fernando
Tucson, AZ 85706

L. L. Newhard
6737 E. Cooper St.
Tucson, AZ 85710

H. Young
HCR #2, Box 537
Tucson, AZ 85735

D. D. Long
6625 S. Headley Rd.
Tucson, AZ 85746

J. Shanklin
8522 E. 24th St.
Tucson, AZ 85710

G. E. Weber
5342 W. Circle "Z" St.
Tucson, AZ 85713

5000
PHOENIX, ARIZONA

SEP 18 '92

RECEIVED
BLM AZ STATE OFFICE

9373

486

ASARCO

Southwestern Mining Department
T. E. Scartaccini
General Manager

September 16, 1992

CERTIFIED MAIL
RETURN RECEIPT REQUESTED

Bureau of Land Management
Arizona State Office
Mining Claims Section
P. O. Box 16563
Phoenix, AZ 85011

PHOENIX, ARIZONA

SEP 18 '92

RECEIVED
BLM, AZ STATE OFFICE

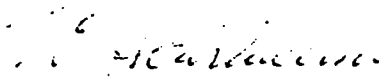
Gentlemen:

Mining Claim Annual Recordation
Mission Unit - ASARCO Incorporated
Pima County, Arizona

In accordance with the Federal Land Policy and Management Act (43 CFR, Part 3833.2), please find enclosed an exact reproduction of the affidavit of assessment work for the period September 1, 1991 - September 1, 1992, with mining claim serial numbers, as recorded in the Pima County Recorder's office in Book 9373, Pages 481 through 486.

Also enclosed is ASARCO Incorporated's check in the amount of \$775 for the filing fee for 155 claims.

Very truly yours,



T. E. Scartaccini
General Manager

GHM/mck
encls. - copy of affidavit & check

cc: JDLow - w/o encl.

UNITED STATES
DEPARTMENT OF THE INTERIOR
BUREAU OF LAND MANAGEMENT

RECEIPT AND ACCOUNTING ADVICE

No. 1925655⁴⁴

CP/AZ

09/18/92

Subject: AFFIDAVITS OF ASSESSMENT WORK (155) — 2 4 12

775.00

Applicant:

ASARCO INC.
BOX 111
SAHUARITA, AZ 85269

ok y

ASARCO INC.

Remitter: BOX 5747
TUCSON, AZ 85703
CK #01426

Assignor:

LEASE MANAGEMENT DATA										
<input type="checkbox"/> NEW <input type="checkbox"/> UPDATE <input type="checkbox"/> PAYMENT										
ORIGINAL SERIAL NO.	ASG.	TYPE	ST.	CTY.	FUND SYMBOL			ACRES/UNITS	RATE	
AMC 5516, ET AL										
AMOUNT	ANV. DATE	EXP. DATE	BILL CYC.	S/C	DISTRICT	NEXT BILL	MISC. DATA	U of M	ACTUAL UNITS	
ASSIGNMENT SERIAL NO.	ASG.	TYPE	ST.	CTY.	FUND SYMBOL			ACRES/UNITS	RATE	
AMOUNT	ANV. DATE	EXP. DATE	BILL CYC.	S/C	DISTRICT	NEXT BILL	MISC. DATA	U of M	ACTUAL UNITS	

APPLY REMITTANCE			
ACTION	FUND SYMBOL	CTY.	AMOUNT
FILING FEE			
RENTAL			
UNEARNED			
REFUND			
TOTAL			
AMOUNT DUE			

Remarks:

ACK. CP
BY:

DATE:

Lease in Escrow?
 KGS?
 Auto Escalates?
 Auto Renew?

Of Interest?
 Operating Rights?
 Operator
 Bond Filed?

FOR MMS USE ONLY		
BILLEE	NUMBER	FOREST REFUGE
OCS SECTION	CODE	

CASE FOLDER COPY

61261
 37759
 5916
 22865
 24397
 35866
 307734
 9113
 1170
 91109586
 08/29/91
 14:56:00



RECORDED BY: NTS
 DEPUTY RECORDER
 2100 RD18
 W
 T.E. SCARTACCINI
 PO BOX 5747
 TUCSON AZ 85703

DOCKET:
 PAGE:
 NO. OF PAGES:
 SEQUENCE:
 AFFPL

ENVELOPE
 AMOUNT PAID \$ 13.00

AFFIDAVIT OF LABOR PERFORMED
 AND IMPROVEMENTS MADE

STATE OF ARIZONA)
) SS.
 County of Pima)

RECEIVED
 BLM, AZ STATE OFFICE
 SEP 9 '91
 9:00 AM
 PHOENIX, ARIZONA

John D. Low, being first duly sworn, deposes and says that he is a citizen of the United States and more than twenty-one (21) years of age, and resides in Tucson, County of Pima, State of Arizona, and is personally acquainted with the mining claims situated in the Pima Mining District, Pima County, Arizona, the names and books and pages of record in the office of the County Recorder of Pima County, Arizona and the Bureau of Land Management serial number of the Notices of Location whereof are as follows:

<u>Name of Claim</u>	<u>Book</u>	<u>Page</u>	<u>BLM Serial No.</u>
Mission # 3	6104	1470/1471	A MC 61261 -
Mission # 4	7673	910/911	A MC 61262 -
Mission # 5	6104	1474/1475	A MC 61263 -
Mission # 6	6104	1476/1477	A MC 61264 -
Mission # 7	6104	1478/1479	A MC 61265 -
Mission # 8	6104	1480/1481	A MC 61266 -
Mission # 9	6104	1482/1483	A MC 61267 -
Mission #12	6104	1484/1485	A MC 61268 -
Mission #18	6104	1486/1487	A MC 61269 -
Mission #19	6104	1488/1489	A MC 61270 -
FED No. 5	6104	1490/1491	A MC 61271 -
FED No. 7	7673	904/905	A MC 61272 -
FED No. 9	6104	1494/1495	A MC 61273 -
FED No. 10	6104	1496/1497	A MC 61274 -
FED No. 11	6104	1498/1499	A MC 61275 -
FED No. 12	6104	1500/1501	A MC 61276 -
FED No. 31	6104	1502/1503	A MC 61277 -
FED No. 32	6104	1504/1505	A MC 61278 -
FED No. 33	6104	1506/1507	A MC 61279 -
FMR No. 5	6104	1508/1509	A MC 61280 -
FMR No. 6	6104	1510/1511	A MC 61281 -
FMR No. 7	6104	1512/1513	A MC 61282 -
FMR No. 8	6104	1514/1515	A MC 61283 -
FMR No. 9	6104	1516/1517	A MC 61284 -
FMR No. 10	6104	1518/1519	A MC 61285 -
FMR No. 11	6104	1520/1521	A MC 61286 -
FMR No. 12	6104	1522/1523	A MC 61287 -
FMR No. 13	6104	1524/1525	A MC 61288 -
FMR No. 14	6104	1526/1527	A MC 61289 -
FMR No. 15	6104	1528/1529	A MC 61290 -
FMR No. 16	6104	1530/1531	A MC 61291 -
FMR No. 17	7673	908/909	A MC 61292 -
FMR No. 18	7673	906/907	A MC 61293 -

9113 1170

<u>Name of Claim</u>	<u>Book</u>	<u>Page</u>	<u>BLM Serial No.</u>
Alpha No. 15 ✓	2662	111	A MC 37759 ✓
Alpha No. 17 ✓	1201	249	A MC 37760 ✓
Alpha No. 18 ✓	1201	250	A MC 37761 ✓
Alpha No. 19 ✓	1201	251	A MC 37762 ✓
Alpha No. 23 ✓	2662	115	A MC 37763 ✓
Alpha No. 35 ✓	1201	260	A MC 37764 ✓
Alpha No. 36 ✓	1201	261	A MC 37765 ✓
Alpha No. 41 ✓	1201	266	A MC 37766 ✓
Alpha No. 56 ✓	1201	269	A MC 37767 ✓
Alpha No. 57 ✓	1201	270	A MC 37768 ✓
Alpha No. 60 ✓	1201	271	A MC 37769 ✓
Alpha No. 61 ✓	1201	272	A MC 37770 ✓
Alpha No. 62 ✓	1201	273	A MC 37771 ✓
Alpha No. 63 ✓	1201	274	A MC 37772 ✓
Alpha No. 64 ✓	1201	275	A MC 37773 ✓
Alpha No. 65 ✓	1201	276	A MC 37774 ✓
Alpha No. 66 ✓	1201	277	A MC 37775 ✓
Alpha No. 67 ✓	1201	278	A MC 37776 ✓
Alpha No. 68 ✓	1201	279	A MC 37777 ✓
Alpha No. 69 ✓	1201	280	A MC 37778 ✓
Alpha No. 70 ✓	1201	281	A MC 37779 ✓
Alpha No. 71 ✓	1201	282	A MC 37780 ✓
Alpha No. 72 ✓	1201	283	A MC 37781 ✓
Alpha No. 74 ✓	1201	285	A MC 37782 ✓
Alpha No. 75 ✓	1201	286	A MC 37783 ✓
Alpha No. 76 ✓	1201	287	A MC 37784 ✓
Alpha No. 79 ✓	3053	183	A MC 37785 ✓
Alpha No. 80 ✓	3053	182	A MC 37786 ✓
Alpha No. 82 ✓	3053	189	A MC 37787 ✓
Alpha No. 83 ✓	3053	188	A MC 37788 ✓
Bapi No. 1 ✓	3053	185	A MC 37789 ✓
Bapi No. 2 ✓	3098	746	A MC 37790 ✓
EBA ✓	4533	913	A MC 37855 ✓
EBE ✓	4533	914	A MC 37856 ✓
EBI ✓	4533	915	A MC 37857 ✓
EBO ✓	4533	916	A MC 37858 ✓
EBU ✓	4533	917	A MC 37859 ✓
ECA ✓	4533	918	A MC 37860 ✓
ECE ✓	4533	919	A MC 37861 ✓
ECI ✓	4533	920	A MC 37862 ✓
ECO ✓	4533	921	A MC 37863 ✓
ECU ✓	4533	922	A MC 37864 ✓
EDA ✓	4533	923	A MC 37865 ✓
EDE ✓	4533	924	A MC 37866 ✓
EDI ✓	4533	925	A MC 37867 ✓
EDO ✓	4533	926	A MC 37868 ✓
EDU ✓	4533	927	A MC 37869 ✓
EFA ✓	4533	928	A MC 37870 ✓
EFE ✓	4533	929	A MC 37871 ✓
EFI ✓	4533	930	A MC 37872 ✓
EFO ✓	4533	931	A MC 37873 ✓

RECEIVED
BLM AZ STATE OFFICE

SEP 9 '91

9113 1171

<u>Name of Claim</u>	<u>Book</u>	<u>Page</u>	<u>BLM Serial No.</u>
EFU /	4533	932	A MC 37874 ✓
EGA /	4533	933	A MC 37875 ✓
EGE /	4533	934	A MC 37876 ✓
EGI /	4533	935	A MC 37877 ✓
EGO /	4533	936	A MC 37878 ✓
EGU /	4533	937	A MC 37879 ✓
EHA /	4533	938	A MC 37880 ✓
EHE /	4533	939	A MC 37881 ✓
EHI /	4533	940	A MC 37882 ✓
EHO /	4533	941	A MC 37883 ✓
EHU /	4533	942	A MC 37884 ✓
EJA /	4533	943	A MC 37885 ✓
EJE /	4533	944	A MC 37886 ✓
EJI /	4533	945	A MC 37887 ✓
EJO /	4533	946	A MC 37888 ✓
EJU /	4533	947	A MC 37889 ✓
EKA /	4533	948	A MC 37890 ✓
CUNA D'ORO /	5502	828	A MC 5916 ✓
STAPLE /	5502	829	A MC 5917 ✓
RED OXIDE NO. 4 /	5502	830	A MC 5918 ✓
ATLAS /	5502	831	A MC 5919 ✓
BARBARA /	5502	832	A MC 5920 ✓
PRINCE RUPERT /	5502	834	A MC 5922 ✓
PIBA NO. 3 >	3006	156	A MC 22865 ✓
PIBA NO. 4 >	3006	157	A MC 22866 ✓
PEAK #1	444	77	A MC 22867 ✓
PEAK #2	444	78	A MC 22868 ✓
PEAK #3	444	79	A MC 22869 ✓
PEAK #4	444	80	A MC 22870 ✓
PEAK #5	444	81	A MC 22871 ✓
PEAK #6	444	82	A MC 22872 ✓
PEAK #7	1201	298	A MC 22873 ✓
PEAK #8	973	248	A MC 22874 ✓
PEAK #9	444	85	A MC 22875 ✓
PEAK #10	444	86	A MC 22876 ✓
PEAK #11	444	87	A MC 22877 ✓
ALPHA #73	3053	187	A MC 22878 ✓
BANANA-PI No. 1 >	3108	340	A MC 22879 ✓
BANANA-PI NO. 2 >	3108	341	A MC 22880 ✓
HOGLE #1 /	775	96	A MC 24397 ✓
BOLSA /	1681	456	A MC 24399 ✓
GYPSY /	73	455	A MC 24401 ✓
CONTACT /	73	455	A MC 24402 ✓
UTE /	922	597	A MC 24403 ✓
PIUTE /	922	595	A MC 24404 ✓
COMANCHE /	1681	457	A MC 24405 ✓
HOPI /	891	379	A MC 24406 ✓
LOUISE NO. 13 /	1877	158	A MC 24407 ✓
YAQUI /	1083	407	A MC 24410 ✓
ALGONQUIN /	1083	405	A MC 24411 ✓
IROQUOIS /	1083	408	A MC 24412 ✓

RECEIVED
 B.L.M. AZ. STATE OFFICE
 SEP 9 '91

9113 1172

<u>Name of Claim</u>	<u>Book</u>	<u>Page</u>	<u>BLM Serial No.</u>
PUEBLO ✓	1877	167	A MC 24413 ✓
ACOMA ✓	1110	221	A MC 24414 ✓
BLITZ #1	76	563	A MC 24425 ✓
BLITZ #2	76	564	A MC 24426 ✓
BLITZ NO. 3	76	565	A MC 24427 ✓
BLITZ NO. 4	76	566	A MC 24428 ✓
BLITZ NO. 5	76	567	A MC 24429 ✓
BLITZ NO. 6	76	568	A MC 24430 ✓
BLITZ NO. 7	76	569	A MC 24431 ✓
BLITZ NO. 8	76	570	A MC 24432 ✓
BLITZ NO. 9	76	571	A MC 24433 ✓
BLITZ FRACTION ✓	2840	169	A MC 24434 ✓
CHOLLA NO. 1	371	546	A MC 24437 ✓
CHOLLA NO. 2	371	547	A MC 24438 ✓
CHOLLA NO. 3	371	548	A MC 24439 ✓
CHOLLA NO. 4	371	549	A MC 24440 ✓
CHOLLA NO. 5	371	550	A MC 24441 ✓
CHOLLA NO. 6	371	551	A MC 24442 ✓
CHOLLA NO. 7	371	552	A MC 24443 ✓
CHOLLA NO. 8	371	553	A MC 24444 ✓
VALLE ✓	73	448	A MC 24445 ✓
VALLE NO. 2	433	164	A MC 24446 ✓
VALLE NO. 3	433	165	A MC 24447 ✓
VALLE NO. 5	433	167	A MC 24449 ✓
VALLE NO. 6	458	427	A MC 24450 ✓
OLIVETTE NO. 5 ✓	75	138	A MC 35866 ✓
BOBBY NO. 1	76	574	A MC 35868 ✓
BOBBY NO. 2	76	575	A MC 35869 ✓
BOBBY NUMBER 3	76	576	A MC 35870 ✓
BOND STREET NO. 1	76	581	A MC 35871 ✓
BOND STREET NO. 2	76	582	A MC 35872 ✓
BOND STREET NO. 3	76	598	A MC 35873 ✓
Gila - 1	8846	1560	A MC 307742 ✓
Gila - 2	8846	1562	A MC 307743 ✓
Gila - 3	8846	1565	A MC 307444 ✓
Gila - 5	8846	1571	A MC 307446 ✓
Gila - 6	8846	1574	A MC 307447 ✓
Gila - 7	8846	1577	A MC 307448 ✓
Mojave - 1	8861	943	A MC 307734 ✓
Yuma - 1	8861	940	A MC 307735 ✓
Pima - 1	8861	937	A MC 307736 ✓
Yavapai - 1	8861	934	A MC 307737 ✓
Papago - 1	8861	931	A MC 307738 ✓
Key - 1	8861	928	A MC 307739 ✓
Lime - 1A	8861	925	A MC 307740 ✓
Lime - 4A	8861	922	A MC 307741 ✓

PHOENIX, ARIZONA
9:00 A.M.

RECEIVED
BLM, AZ STATE OFFICE
SEP 9 1991

9113

1173

That all of said mining claims are owned by ASARCO Incorporated, the mailing address of which is P. O. Box 111, Sahuarita, Arizona, 85629; that between September 1, 1990 and September 1, 1991, in excess of \$500,000. worth of work and improvements were done and performed for the benefit of each of the afore-mentioned claims. Work and improvements consisted of removal of waste material and development work preparatory to mining.

Such labor was performed and improvements made at the expense of ASARCO Incorporated for the benefit of each and all of said mining claims comprising said contiguous groups as part of a general plan of exploration, improvements and development, and they tend to explore, improve and develop each and all of said mining claims. The amount expended for and the value of said labor and improvements is more than One Hundred Dollars (\$100.00) for each of the mining claims and at least said amount was allocated to each of the mining claims. Said expenditure was made in good faith for the purpose of exploring, improving and developing said contiguous group of mining claims and was intended as annual labor and improvements for each and all of the above-described unpatented lode mining claims for the assessment year ending at 12:00 o'clock Meridian, September 1, 1991.

John D. Low

For ASARCO Incorporated

STATE OF ARIZONA)
) SS.
County of Pima)


The foregoing instrument was acknowledged before me this 13th day of August, 1991, by John D. Low for ASARCO Incorporated.

Linda J. Bruce

Notary Public

My Commission Expires:

7-29-93



9:00 A.M.
PHOENIX, ARIZONA

RECEIVED
BLM, AZ STATE OFFICE
SEP 9 '91

9113 1174

UNITED STATES
DEPARTMENT OF THE INTERIOR
BUREAU OF LAND MANAGEMENT

RECEIPT AND ACCOUNTING ADVICE

NO. 1666512
SM/AZ 09/09/91

04

Subject: AFFIDAVITS OF ASSESSMENT WORK (181) 2 98 12 905.00

Applicant:
ASARCO INCORPORATED
P. O. BOX 5747
TUCSON, AZ 85703-0747

SAME - CK #6551

Remitter: 792-3010

Assignor:

LEASE MANAGEMENT DATA									
<input type="checkbox"/> NEW <input type="checkbox"/> UPDATE <input type="checkbox"/> PAYMENT									
ORIGINAL SERIAL NO.	ASG.	TYPE	ST.	CTY.	FUND SYMBOL			ACRES/UNITS	RATE
AMC 61261, ET AL									
AMOUNT	ANV. DATE	EXP. DATE	BILL CYC.	S/C	DISTRICT	NEXT BILL	MISC. DATA	U of M	ACTUAL UNITS
ASSIGNMENT SERIAL NO.	ASG.	TYPE	ST.	CTY.	FUND SYMBOL			ACRES/UNITS	RATE
AMOUNT	ANV. DATE	EXP. DATE	BILL CYC.	S/C	DISTRICT	NEXT BILL	MISC. DATA	U of M	ACTUAL UNITS

APPLY REMITTANCE			
ACTION	FUND SYMBOL	CTY.	AMOUNT
FILING FEE			
RENTAL			
UNEARNED			
REFUND			
TOTAL			
AMOUNT DUE			

Remarks:

A. J. ...

BY: _____ DATE: _____

Lease in Escrow?
 KGS? Of Interest?
 Auto Escalates? Operating Rights?
 Auto Renew? Operator
 Bond Filed?

FOR MMS USE ONLY

BILLEE	FOREST REFUGE
NUMBER	
OCS SECTION	
CODE	



Southwestern Mining Department

T.E. Scartaccini
General Manager

September 5, 1991

CERTIFIED MAIL
RETURN RECEIPT REQUESTED

Bureau of Land Management
Arizona State Office
Mining Claims Section
P. O. Box 16563
Phoenix, AZ 85011

Gentlemen:

Mining Claim Annual Recordation
Mission Unit - ASARCO Incorporated
Pima County, Arizona

In accordance with the Federal Land Policy and Management Act (43 CFR, Part 3833.2), please find enclosed an exact reproduction of the affidavit of assessment work for the period September 1, 1990 - September 1, 1991, with mining claim serial numbers, as recorded in the Pima County Recorder's office in Book 9113, Pages 1170 through 1174.

Also enclosed is ASARCO Incorporated's check in the amount of \$905 for the filing fee for 181 claims.

Very truly yours,

T. E. Scartaccini
General Manager

GHM/mck
encls. - copy of affidavit & check

cc: JDLow - w/o encl.

9:00 A.M.
PHOENIX, ARIZONA

SEP 9 '91

RECEIVED
BLM AZ STATE OFFICE

AFFIDAVIT OF LABOR PERFORMED
AND IMPROVEMENTS MADE

RECEIVED
B.L.M. AZ STATE OFFICE

DEC 14 1990

7:45 A.M.
PHOENIX, ARIZONA

STATE OF ARIZONA)
) SS.
County of Pima)

61261 24397
37759 295568
37855 93211
5916 51409
22865 35866 SR 4

John D. Low, being first duly sworn, deposes and says that he is a citizen of the United States and more than twenty-one (21) years of age, and resides in Tucson, County of Pima, State of Arizona, and is personally acquainted with the mining claims situated in the Pima Mining District, Pima County, Arizona, the names and books and pages of record in the office of the County Recorder of Pima County, Arizona and the Bureau of Land Management serial number of the Notices of Location whereof are as follows:

<u>Name of Claim</u>	<u>Book</u>	<u>Page</u>	<u>BLM Serial No.</u>
Mission # 3	6104	1470/1471	A MC 61261
Mission # 4	7673	910/911	A MC 61262
Mission # 5	6104	1474/1475	A MC 61263
Mission # 6	6104	1476/1477	A MC 61264
Mission # 7	6104	1478/1479	A MC 61265
Mission # 8	6104	1480/1481	A MC 61266
Mission # 9	6104	1482/1483	A MC 61267
Mission #12	6104	1484/1485	A MC 61268
Mission #18	6104	1486/1487	A MC 61269
Mission #19	6104	1488/1489	A MC 61270
FED No. 5	6104	1490/1491	A MC 61271
FED No. 7	7673	904/905	A MC 61272
FED No. 9	6104	1494/1495	A MC 61273
FED No. 10	6104	1496/1497	A MC 61274
FED No. 11	6104	1498/1499	A MC 61275
FED No. 12	6104	1500/1501	A MC 61276
FED No. 31	6104	1502/1503	A MC 61277
FED No. 32	6104	1504/1505	A MC 61278
FED No. 33	6104	1506/1507	A MC 61279
FMR No. 5	6104	1508/1509	A MC 61280
FMR No. 6	6104	1510/1511	A MC 61281
FMR No. 7	6104	1512/1513	A MC 61282
FMR No. 8	6104	1514/1515	A MC 61283
FMR No. 9	6104	1516/1517	A MC 61284
FMR No. 10	6104	1518/1519	A MC 61285
FMR No. 11	6104	1520/1521	A MC 61286
FMR No. 12	6104	1522/1523	A MC 61287
FMR No. 13	6104	1524/1525	A MC 61288
FMR No. 14	6104	1526/1527	A MC 61289
FMR No. 15	6104	1528/1529	A MC 61290
FMR No. 16	6104	1530/1531	A MC 61291
FMR No. 17	7673	908/909	A MC 61292
FMR No. 18	7673	906/907	A MC 61293

33

DEC 14 1990

7:45 A.M.

PHOENIX, ARIZONA

<u>Name of Claim</u>	<u>Book</u>	<u>Page</u>	<u>BLM Serial No.</u>
Alpha No. 15	2662	111	A MC 37759
Alpha No. 17	1201	249	A MC 37760
Alpha No. 18	1201	250	A MC 37761
Alpha No. 19	1201	251	A MC 37762
Alpha No. 23	2662	115	A MC 37763
Alpha No. 35	1201	260	A MC 37764
Alpha No. 36	1201	261	A MC 37765
Alpha No. 41	1201	266	A MC 37766
Alpha No. 56	1201	269	A MC 37767
Alpha No. 57	1201	270	A MC 37768
Alpha No. 60	1201	271	A MC 37769
Alpha No. 61	1201	272	A MC 37770
Alpha No. 62	1201	273	A MC 37771
Alpha No. 63	1201	274	A MC 37772
Alpha No. 64	1201	275	A MC 37773
Alpha No. 65	1201	276	A MC 37774
Alpha No. 66	1201	277	A MC 37775
Alpha No. 67	1201	278	A MC 37776
Alpha No. 68	1201	279	A MC 37777
Alpha No. 69	1201	280	A MC 37778
Alpha No. 70	1201	281	A MC 37779
Alpha No. 71	1201	282	A MC 37780
Alpha No. 72	1201	283	A MC 37781
Alpha No. 74	1201	285	A MC 37782
Alpha No. 75	1201	286	A MC 37783
Alpha No. 76	1201	287	A MC 37784
Alpha No. 79	3053	183	A MC 37785
Alpha No. 80	3053	182	A MC 37786
Alpha No. 82	3053	189	A MC 37787
Alpha No. 83	3053	188	A MC 37788
Bapi No. 1	3053	185	A MC 37789
Bapi No. 2	3098	746	A MC 37790
EBA	4533	913	A MC 37855
EBE	4533	914	A MC 37856
EBI	4533	915	A MC 37857
EBO	4533	916	A MC 37858
EBU	4533	917	A MC 37859
ECA	4533	918	A MC 37860
ECE	4533	919	A MC 37861
ECI	4533	920	A MC 37862
ECO	4533	921	A MC 37863
ECU	4533	922	A MC 37864
EDA	4533	923	A MC 37865
EDE	4533	924	A MC 37866
EDI	4533	925	A MC 37867
EDO	4533	926	A MC 37868
EDU	4533	927	A MC 37869
EFA	4533	928	A MC 37870
EFE	4533	929	A MC 37871
EFI	4533	930	A MC 37872
EFO	4533	931	A MC 37873

51

DEC 14 1990

7:45 A.M.
PHOENIX, ARIZONA

<u>Name of Claim</u>	<u>Book</u>	<u>Page</u>	<u>BLM Serial No</u>
EFU ✓	4533	932	A MC 37874
EGA ✓	4533	933	A MC 37875
EGE ✓	4533	934	A MC 37876
EGI ✓	4533	935	A MC 37877
EGO ✓	4533	936	A MC 37878
EGU ✓	4533	937	A MC 37879
EHA ✓	4533	938	A MC 37880
EHE ✓	4533	939	A MC 37881
EHI ✓	4533	940	A MC 37882
EHO ✓	4533	941	A MC 37883
EHU ✓	4533	942	A MC 37884
EJA ✓	4533	943	A MC 37885
EJE ✓	4533	944	A MC 37886
EJI ✓	4533	945	A MC 37887
EJO ✓	4533	946	A MC 37888
EJU ✓	4533	947	A MC 37889
EKA ✓	4533	948	A MC 37890
CUNA D'ORO ✓	5502	828	A MC 5916
STAPLE ✓	5502	829	A MC 5917
RED OXIDE NO. 4 ✓	5502	830	A MC 5918
ATLAS ✓	5502	831	A MC 5919
BARBARA ✓	5502	832	A MC 5920
PRINCE RUPERT ✓	5502	834	A MC 5922
PIBA NO. 3 >	3006	156	A MC 22865
PIBA NO. 4 >	3006	157	A MC 22866
PEAK #1	444	77	A MC 22867
PEAK #2	444	78	A MC 22868
PEAK #3	444	79	A MC 22869
PEAK #4	444	80	A MC 22870
PEAK #5	444	81	A MC 22871
PEAK #6	444	82	A MC 22872
PEAK #7	1201	298	A MC 22873
PEAK #8	973	248	A MC 22874
PEAK #9	444	85	A MC 22875
PEAK #10	444	86	A MC 22876
PEAK #11	444	87	A MC 22877
ALPHA #73	3053	187	A MC 22878
BAN-ANA-PI No. 1 >	3108	340	A MC 22879
BAN-ANA-PI NO. 2 >	3108	341	A MC 22880
HOGLE #1 -	775	96	A MC 24397 ✓
BOLSA -	1681	456	A MC 24399 ✓
GYPSY -	73	455	A MC 24401
CONTACT -	73	455	A MC 24402
UTE -	922	597	A MC 24403
PIUTE -	922	595	A MC 24404
COMANCHE -	1681	457	A MC 24405
HOPI -	891	379	A MC 24406
LOUISE NO. 13 -	1877	158	A MC 24407
YAQUI -	1083	407	A MC 24410
ALGONQUIN -	1083	405	A MC 24411
IROQUOIS -	1083	408	A MC 24412

DEC 14 1990

BLM Serial No. 7:45 A.M.
PHOENIX, ARIZONA

<u>Name of Claim</u>	<u>Book</u>	<u>Page</u>	<u>BLM Serial No.</u>
PUEBLO	1877	167	A MC 24413
ACOMA	1110	221	A MC 24414
BLITZ #1	76	563	A MC 24425
BLITZ #2	76	564	A MC 24426
BLITZ NO. 3	76	565	A MC 24427
BLITZ NO. 4	76	566	A MC 24428
BLITZ NO. 5	76	567	A MC 24429
BLITZ NO. 6	76	568	A MC 24430
BLITZ NO. 7	76	569	A MC 24431
BLITZ NO. 8	76	570	A MC 24432
BLITZ NO. 9	76	571	A MC 24433
BLITZ FRACTION	2840	169	A MC 24434
CHOLLA NO. 1	371	546	A MC 24437
CHOLLA NO. 2	371	547	A MC 24438
CHOLLA NO. 3	371	548	A MC 24439
CHOLLA NO. 4	371	549	A MC 24440
CHOLLA NO. 5	371	550	A MC 24441
CHOLLA NO. 6	371	551	A MC 24442
CHOLLA NO. 7	371	552	A MC 24443
CHOLLA NO. 8	371	553	A MC 24444
VALLE	73	448	A MC 24445
VALLE NO. 2	433	164	A MC 24446
VALLE NO. 3	433	165	A MC 24447
VALLE NO. 5	433	167	A MC 24449
VALLE NO. 6	458	427	A MC 24450
OLIVETTE NO. 5	75	138	A MC 35866
BOBBY NO. 1	76	574	A MC 35868
BOBBY NO. 2	76	575	A MC 35869
BOBBY NUMBER 3	76	576	A MC 35870
BOND STREET NO. 1	76	581	A MC 35871
BOND STREET NO. 2	76	582	A MC 35872
BOND STREET NO. 3	76	598	A MC 35873

32

DEC 14 1990

7:45 A.M.
PHOENIX, ARIZONA

That all of said mining claims are owned by ASARCO Incorporated, the mailing address of which is P. O. Box 111, Sahuarita, Arizona, 85629; that between September 1, 1989 and September 1, 1990, in excess of \$500,000. worth of work and improvements were done and performed for the benefit of each of the afore-mentioned claims. Work and improvements consisted of removal of waste material and development work preparatory to mining.

Such labor was performed and improvements made at the expense of ASARCO Incorporated for the benefit of each and all of said mining claims comprising said contiguous groups as part of a general plan of exploration, improvements and development, and they tend to explore, improve and develop each and all of said mining claims. The amount expended for and the value of said labor and improvements is more than One Hundred Dollars (\$100.00) for each of the mining claims and at least said amount was allocated to each of the mining claims. Said expenditure was made in good faith for the purpose of exploring, improving and developing said contiguous group of mining claims and was intended as annual labor and improvements for each and all of the above-described unpatented lode mining claims for the assessment year ending at 12:00 o'clock Meridian, September 1, 1990.

John D. Low

For ASARCO Incorporated

STATE OF ARIZONA)
) SS.
County of Pima)

The foregoing instrument was acknowledged before me this 21st day of August, 1990, by John D. Low for ASARCO Incorporated.

Linda S. Bruno

Notary Public

My Commission Expires:

7-29-93

RECEIVED
B.L.M. AZ STATE OFFICE

S.W. MINING DEPT.
NOV 12 1990
TUCSON

DEC 14 1990

7:45 A.M.
PHOENIX, ARIZONA

MIKE BOYD, RECORDER
PIMA COUNTY, ARIZONA
CERTIFICATE OF RECORDING

11/07/90
10:05:00

W
ASARCO INC- T E SCARTACCINI
P O BOX 5747

TUCSON AZ 85703

NO. OF PAGES: 006
SEQUENCE: 90135634
DOCKET: 08910 PAGE: 1032

6 PAGES	AT		\$ 10.00
CONVERSION FEE			3.00
0 AFFIDAVIT	AT	2.00 EACH	.00
0 COPIES	AT	1.00 EACH	.00
0 POSTAGE	AT	1.00 EACH	.00
0 SEARCHES	AT	10.00 EACH	.00

RECORDING TYPE: AFFIDAVIT PROOF LABOR
GRANTOR: AMC #61261-61293 +
GRANTEE: PROOF LABOR

TOTAL 13.00

RBJ
DEPUTY RECORDER

2234 RD15 AMOUNT PAID \$ 13.00
AMOUNT DUE \$.00

ENVELOPE

THE ABOVE SPACE FOR RECORDERS USE ONLY
TO BE RECORDED AS PART OF DOCUMENT

DO NOT DETACH CERTIFICATE FROM DOCUMENT

8910 1032



Southwestern Mining Department

T.E. Scartaccini
General Manager

December 10, 1990

RECEIVED
B.L.M. AZ STATE OFFICE

DEC 14 1990

7:45 A.M.
PHOENIX, ARIZONA

CERTIFIED MAIL - RETURN RECEIPT REQUESTED

BUREAU OF LAND MANAGEMENT
Arizona State Office
Mining Claims Section
P. O. Box 16563
Phoenix, AZ 85011

Gentlemen:

Mining Claim Annual Recordation
Mission Unit - ASARCO Incorporated
Pima County, Arizona

In accordance with the Federal Land Policy and Management Act (43 CFR, Part 3833.2), please find enclosed an exact reproduction of the affidavit of assessment work for the period September 1, 1989 - September 1, 1990, with mining claim serial numbers, as recorded in the Pima County Recorder's office in Book 8910, pages 1032 through 1037.

Also enclosed is ASARCO Incorporated's check in the amount of \$835 for the filing fee.

Very truly yours,

T. E. Scartaccini

TES/GHM/kh

Encls. - copy of Affidavit & check

cc; JDLow - w/o encl.

UNITED STATES
DEPARTMENT OF THE INTERIOR
BUREAU OF LAND MANAGEMENT

RECEIPT AND ACCOUNTING ADVICE

NO. 1663572 04

SM/AZ 12/14/90

Subject: AFFIDAVITS OF ASSESSMENT WORK (167)

2 79 12

OK
835.00

Applicant:

ASARCO INCORPORATED
P. O. BOX 5747
TUCSON, AZ 85703

Remitter: SAME - CK #4524
792-3010

Assignor:

LEASE MANAGEMENT DATA									
<input type="checkbox"/> NEW <input type="checkbox"/> UPDATE <input type="checkbox"/> PAYMENT									
ORIGINAL SERIAL NO.	ASG.	TYPE	ST.	CTY.	FUND SYMBOL			ACRES/UNITS	RATE
AMC 61261, ET AL									
AMOUNT	ANV. DATE	EXP. DATE	BILL CYC.	S/C	DISTRICT	NEXT BILL	MISC. DATA	U of M	ACTUAL UNITS
ASSIGNMENT SERIAL NO.	ASG.	TYPE	ST.	CTY.	FUND SYMBOL			ACRES/UNITS	RATE
AMOUNT	ANV. DATE	EXP. DATE	BILL CYC.	S/C	DISTRICT	NEXT BILL	MISC. DATA	U of M	ACTUAL UNITS

APPLY REMITTANCE			
ACTION	FUND SYMBOL	CTY.	AMOUNT
FILING FEE			
RENTAL			
UNEARNED			
REFUND			
TOTAL			
AMOUNT DUE			

Remarks:

Acknowledged 2/91

BY: _____ DATE: _____

Lease in Escrow?
 KGS?
 Auto Escalates?
 Auto Renew?

Of Interest?
 Operating Rights?
 Operator
 Bond Filed?

FOR MMS USE ONLY

BILLEE	FOREST REFUGE
NUMBER	
OCS SECTION	
CODE	

AFFIDAVIT OF LABOR PERFORMED
AND IMPROVEMENTS MADE

STATE OF ARIZONA)
) SS.
County of Pima)

61261
37759
5914
22865
24397
35866
21805
33162

W
lp

John D. Low, being first duly sworn, deposes and says that he is a citizen of the United States and more than twenty-one (21) years of age, and resides in Tucson, County of Pima, State of Arizona, and is personally acquainted with the mining claims situated in the Pima Mining District, Pima County, Arizona, the names and books and pages of record in the office of the County Recorder of Pima County, Arizona and the Bureau of Land Management serial number of the Notices of Location whereof are as follows:

<u>Name of Claim</u>	<u>Book</u>	<u>Page</u>	<u>BLM Serial No.</u>
Mission # 3	6104	1470/1471	A MC 61261
Mission # 4	7673	910/911	A MC 61262
Mission # 5	6104	1474/1475	A MC 61263
Mission # 6	6104	1476/1477	A MC 61264
Mission # 7	6104	1478/1479	A MC 61265
Mission # 8	6104	1480/1481	A MC 61266
Mission # 9	6104	1482/1483	A MC 61267
Mission #12	6104	1484/1485	A MC 61268
Mission #18	6104	1486/1487	A MC 61269
Mission #19	6104	1488/1489	A MC 61270
FED No. 5	6104	1490/1491	A MC 61271
FED No. 7	7673	904/905	A MC 61272
FED No. 9	6104	1494/1495	A MC 61273
FED No. 10	6104	1496/1497	A MC 61274
FED No. 11	6104	1498/1499	A MC 61275
FED No. 12	6104	1500/1501	A MC 61276
FED No. 31	6104	1502/1503	A MC 61277
FED No. 32	6104	1504/1505	A MC 61278
FED No. 33	6104	1506/1507	A MC 61279
FMR No. 5	6104	1508/1509	A MC 61280
FMR No. 6	6104	1510/1511	A MC 61281
FMR No. 7	6104	1512/1513	A MC 61282
FMR No. 8	6104	1514/1515	A MC 61283
FMR No. 9	6104	1516/1517	A MC 61284
FMR No. 10	6104	1518/1519	A MC 61285
FMR No. 11	6104	1520/1521	A MC 61286
FMR No. 12	6104	1522/1523	A MC 61287
FMR No. 13	6104	1524/1525	A MC 61288
FMR No. 14	6104	1526/1527	A MC 61289
FMR No. 15	6104	1528/1529	A MC 61290
FMR No. 16	6104	1530/1531	A MC 61291
FMR No. 17	7673	908/909	A MC 61292
FMR No. 18	7673	906/907	A MC 61293

RECEIVED
AZ STATE OFFICE

JV 30 1989

7:45 A.M.
DENIX, ARIZONA

<u>Name of Claim</u>	<u>Book</u>	<u>Page</u>	<u>BLM Serial No.</u>
Alpha No. 15	2662	111	A MC 37759 ✓
Alpha No. 17	1201	249	A MC 37760 ✓
Alpha No. 18	1201	250	A MC 37761 ✓
Alpha No. 19	1201	251	A MC 37762 ✓
Alpha No. 23	2662	115	A MC 37763 ✓
Alpha No. 35	1201	260	A MC 37764 ✓
Alpha No. 36	1201	261	A MC 37765 ✓
Alpha No. 41	1201	266	A MC 37766 ✓
Alpha No. 56	1201	269	A MC 37767 ✓
Alpha No. 57	1201	270	A MC 37768 ✓
Alpha No. 60	1201	271	A MC 37769 ✓
Alpha No. 61	1201	272	A MC 37770 ✓
Alpha No. 62	1201	273	A MC 37771 ✓
Alpha No. 63	1201	274	A MC 37772 ✓
Alpha No. 64	1201	275	A MC 37773 ✓
Alpha No. 65	1201	276	A MC 37774 ✓
Alpha No. 66	1201	277	A MC 37775 ✓
Alpha No. 67	1201	278	A MC 37776 ✓
Alpha No. 68	1201	279	A MC 37777 ✓
Alpha No. 69	1201	280	A MC 37778 ✓
Alpha No. 70	1201	281	A MC 37779 ✓
Alpha No. 71	1201	282	A MC 37780 ✓
Alpha No. 72	1201	283	A MC 37781 ✓
Alpha No. 74	1201	285	A MC 37782 ✓
Alpha No. 75	1201	286	A MC 37783 ✓
Alpha No. 76	1201	287	A MC 37784 ✓
Alpha No. 79	3053	183	A MC 37785 ✓
Alpha No. 80	3053	182	A MC 37786 ✓
Alpha No. 82	3053	189	A MC 37787 ✓
Alpha No. 83	3053	188	A MC 37788 ✓
Bapi No. 1	3053	185	A MC 37789 ✓
Bapi No. 2	3098	746	A MC 37790 ✓
EBA	4533	913	A MC 37855 ✓
EBE	4533	914	A MC 37856 ✓
EBI	4533	915	A MC 37857 ✓
EBO	4533	916	A MC 37858 ✓
EBU	4533	917	A MC 37859 ✓
ECA	4533	918	A MC 37860 ✓
ECE	4533	919	A MC 37861 ✓
ECI	4533	920	A MC 37862 ✓
ECO	4533	921	A MC 37863 ✓
ECU	4533	922	A MC 37864 ✓
EDA	4533	923	A MC 37865 ✓
EDE	4533	924	A MC 37866 ✓
EDI	4533	925	A MC 37867 ✓
EDO	4533	926	A MC 37868 ✓
EDU	4533	927	A MC 37869 ✓
EFA	4533	928	A MC 37870 ✓
EFE	4533	929	A MC 37871 ✓
EFI	4533	930	A MC 37872 ✓
EFO	4533	931	A MC 37873 ✓

RECEIVED
I. AZ STATE OFFICE

OV 30 1989

7:45 A.M.
TUCSON, ARIZONA

51

<u>Name of Claim</u>	<u>Book</u>	<u>Page</u>	<u>BLM Serial No.</u>
EFU	4533	932	A MC 37874 ✓
EGA	4533	933	A MC 37875 ✓
EGE	4533	934	A MC 37876 ✓
EGI	4533	935	A MC 37877 ✓
EGO	4533	936	A MC 37878 ✓
EGU	4533	937	A MC 37879 ✓
EHA	4533	938	A MC 37880 ✓
EHE	4533	939	A MC 37881 ✓
EHI	4533	940	A MC 37882 ✓
EHO	4533	941	A MC 37883 ✓
EHU	4533	942	A MC 37884 ✓
EJA	4533	943	A MC 37885 ✓
EJE	4533	944	A MC 37886 ✓
EJI	4533	945	A MC 37887 ✓
EJO	4533	946	A MC 37888 ✓
EJU	4533	947	A MC 37889 ✓
EKA	4533	948	A MC 37890 ✓
CUNA D'ORO	5502	828	A MC 5916 ✓
STAPLE	5502	829	A MC 5917 ✓
RED OXIDE NO. 4	5502	830	A MC 5918 ✓
ATLAS	5502	831	A MC 5919 ✓
BARBARA	5502	832	A MC 5920 ✓
PRINCE RUPERT	5502	834	A MC 5922 ✓
PIBA NO. 3	3006	156	A MC 22865 ✓
PIBA NO. 4	3006	157	A MC 22866 ✓
PEAK #1	444	77	A MC 22867 ✓
PEAK #2	444	78	A MC 22868 ✓
PEAK #3	444	79	A MC 22869 ✓
PEAK #4	444	80	A MC 22870 ✓
PEAK #5	444	81	A MC 22871 ✓
PEAK #6	444	82	A MC 22872 ✓
PEAK #7	1201	298	A MC 22873 ✓
PEAK #8	973	248	A MC 22874 ✓
PEAK #9	444	85	A MC 22875 ✓
PEAK #10	444	86	A MC 22876 ✓
PEAK #11	444	87	A MC 22877 ✓
ALPHA #73	3053	187	A MC 22878 ✓
BAN-ANA-PI No. 1	3108	340	A MC 22879 ✓
BAN-ANA-PI NO. 2	3108	341	A MC 22880 ✓
HOGLE #1	775	96	A MC 24397 ✓
BOLSA	1681	456	A MC 24399 ✓
GYPSY	73	455	A MC 24401 ✓
CONTACT	73	455	A MC 24402 ✓
UTE	922	597	A MC 24403 ✓
PIUTE	922	595	A MC 24404 ✓
COMANCHE	1681	457	A MC 24405 ✓
HOPI	891	379	A MC 24406 ✓
LOUISE NO. 13	1877	158	A MC 24407 ✓
YAQUI	1083	407	A MC 24410 ✓
ALGONQUIN	1083	405	A MC 24411 ✓
IROQUOIS	1083	408	A MC 24412 ✓

RECEIVED
BLM AZ STATE OFFICE
NOV 30 1989
7:45 A.M.
PHOENIX, ARIZONA

<u>Name of Claim</u>	<u>Book</u>	<u>Page</u>	<u>BLM Serial No.</u>
PUEBLO	1877	167	A MC 24413 ✓
ACOMA	1110	221	A MC 24414 ✓
BLITZ #1	76	563	A MC 24425
BLITZ #2	76	564	A MC 24426 ✓
BLITZ NO. 3	76	565	A MC 24427 ✓
BLITZ NO. 4	76	566	A MC 24428 ✓
BLITZ NO. 5	76	567	A MC 24429 ✓
BLITZ NO. 6	76	568	A MC 24430 ✓
BLITZ NO. 7	76	569	A MC 24431 ✓
BLITZ NO. 8	76	570	A MC 24432 ✓
BLITZ NO. 9	76	571	A MC 24433 ✓
BLITZ FRACTION	2840	169	A MC 24434 ✓
CHOLLA NO. 1	371	546	A MC 24437
CHOLLA NO. 2	371	547	A MC 24438 ✓
CHOLLA NO. 3	371	548	A MC 24439 ✓
CHOLLA NO. 4	371	549	A MC 24440 ✓
CHOLLA NO. 5	371	550	A MC 24441 ✓
CHOLLA NO. 6	371	551	A MC 24442 ✓
CHOLLA NO. 7	371	552	A MC 24443 ✓
CHOLLA NO. 8	371	553	A MC 24444 ✓
VALLE	73	448	A MC 24445 ✓
VALLE NO. 2	433	164	A MC 24446 ✓
VALLE NO. 3	433	165	A MC 24447 ✓
VALLE NO. 5	433	167	A MC 24449 ✓
VALLE NO. 6	458	427	A MC 24450 ✓
OLIVETTE NO. 5	75	138	A MC 35866
BOBBY NO. 1	76	574	A MC 35868 ✓
BOBBY NO. 2	76	575	A MC 35869 ✓
BOBBY NUMBER 3	76	576	A MC 35870 ✓
BOND STREET NO. 1	76	581	A MC 35871 ✓
BOND STREET NO. 2	76	582	A MC 35872 ✓
BOND STREET NO. 3	76	598	A MC 35873 ✓

RECEIVED
B.L.M. AZ STATE OFFICE

NOV 30 1989

7:45 A.M.
PHOENIX, ARIZONA

8621 955

The following described unpatented mill sites situated in the County of Pima, State of Arizona, the location notices and latest amended location notices, if any, of which are recorded in the office of the County Recorder of Pima County, and filed in the Bureau of Land Mangement State Office, State of Arizona, under the serial numbers indicated as follows:

<u>Name of Claim</u>	<u>Book</u>	<u>Page</u>	<u>BLM Serial No.</u>
GYPSY MILL SITE	5204	96	A MC 21805 <i>Checked</i>
GYPSY NO. 2	5923	845-847	A MC 33162
GYPSY NO. 3	5923	848-850	A MC 33163
GYPSY NO. 4	5923	851-853	A MC 33164
GYPSY NO. 5	5923	854-856	A MC 33165
GYPSY NO. 6	5923	857-859	A MC 33166
GYPSY NO. 7	5923	860-862	A MC 33167
GYPSY NO. 8	5923	863-865	A MC 33168

RECEIVED
B.L.M. AZ STATE OFFICE

NOV 30 1989

7:45 A.M.
PHOENIX, ARIZONA

8621 956

(?)

That all of said mining claims are owned by ASARCO Incorporated, the mailing address of which is P. O. Box 111, Sahuarita, Arizona, 85629; that between September 1, 1988 and September 1, 1989, in excess of \$500,000. worth of work and improvements were done and performed for the benefit of each of the afore-mentioned claims. Work and improvements consisted of removal of waste material and development work preparatory to mining.

Such labor was performed and improvements made at the expense of ASARCO Incorporated for the benefit of each and all of said mining claims comprising said contiguous groups as part of a general plan of exploration, improvements and development, and they tend to explore, improve and develop each and all of said mining claims. The amount expended for and the value of said labor and improvements is more than One Hundred Dollars (\$100.00) for each of the mining claims and at least said amount was allocated to each of the of the mining claims. Said expenditure was made in good faith for the purpose of exploring, improving and developing said contiguous group of mining claims and was intended as annual labor and improvements for each and all of the above-described unpatented lode mining and unpatented mill site claims for the assessment year ending at 12:00 o'clock Meridian, September 1, 1989.

John D. Low

For ASARCO Incorporated

STATE OF ARIZONA)
) SS.
County of Pima)

The foregoing instrument was acknowledged before me this 14th day of August, 1989, by John D. Low for ASARCO Incorporated.



RECEIVED
B.L.M. AZ STATE OFFICE

Linda D. Bruno

Notary Public

My Commission Expires:

7-29-93

NOV 30 1989

7:45 A.M.
PHOENIX, ARIZONA

8621 957

MIKE BOYD, RECORDER
PIMA COUNTY, ARIZONA
CERTIFICATE OF RECORDING

09/13/89
13:22:00

W
MR T E SCARTACCINI
ASARCO INC
PO BOX 5747
TUCSON AZ 85703

	7 PAGES	AT		\$	11.00
	CONVERSION FEE				3.00
0. OF PAGES: 007	0 AFFIDAVIT	AT	2.00 EACH		.00
SEQUENCE: 89114731	0 COPIES	AT	1.00 EACH		.00
DOCKET: 08621 PAGE: 0951	0 POSTAGE	AT	1.00 EACH		.00
	0 SEARCHES	AT	10.00 EACH		.00

RECORDING TYPE: AFFIDAVIT PROOF LABOR
ARRANTOR: AMC #61261-61293 +
ARRANTEE: PROOF LABOR

TOTAL 14.00

PVF AMOUNT PAID \$ 14.00
DEPUTY RECORDER 2003 REC4 AMOUNT DUE \$.00

ENVELOPE

THE ABOVE SPACE FOR RECORDERS USE ONLY
TO BE RECORDED AS PART OF DOCUMENT

DO NOT DETACH CERTIFICATE FROM DOCUMENT.

RECEIVED
B.L.M. AZ STATE OFFICE

NOV 30 1989

7:45 A.M.
PHOENIX, ARIZONA

8621 951

ASARCO

Southwestern Mining Department
T. E. Scartaccini
General Manager

November 27, 1989

CERTIFIED MAIL
RETURN RECEIPT REQUESTED

Bureau of Land Management
Arizona State Office
Mining Claims Section
P. O. Box 16563
Phoenix, AZ 85011

Gentlemen:

Mining Claim Annual Recordation
Mission Unit - ASARCO Incorporated
Pima County, Arizona

In accordance with the Federal Land Policy and Management Act (43 CFR, Part 3833.2), please find enclosed an exact reproduction of the affidavit of assessment work for the period September 1, 1988 - September 1, 1989, with mining claim serial numbers, as recorded in the Pima County Recorder's office in Book 8621, Pages 951 through 957.

Also enclosed is ASARCO Incorporated's check in the amount of \$875 for the filing fee.

Very truly yours,



T. E. Scartaccini
General Manager

GHM/mck
encls. - copy of affidavit & check

cc: JDLow - w/o encl.

RECEIVED
B.L.M. AZ STATE OFFICE

NOV 30 1989

7:45 A.M.
PHOENIX, ARIZONA

UNITED STATES
DEPARTMENT OF THE INTERIOR
BUREAU OF LAND MANAGEMENT

RECEIPT AND ACCOUNTING ADVICE

NO. 1674183

okly

Subject: AFFIDAVIT OF LABOR (175) ✓ BAF/AZ 11 30 89 0 22 12 87500

Applicant: ASARCO INC.
PO BOX 5747
TUCSON, AZ 85703-0747

Remitter: SAME - CK #0032395

Assignor:

LEASE MANAGEMENT DATA									
		<input type="checkbox"/> NEW	<input type="checkbox"/> UPDATE	<input type="checkbox"/> PAYMENT					
ORIGINAL SERIAL NO.	ASG.	TYPE	ST.	CTY.	FUND SYMBOL			ACRES/UNITS	RATE
AMC # 61261 ET AL									

AMOUNT	ANV. DATE	EXP. DATE	BILL CYC.	S/C	DISTRICT	NEXT BILL	MISC. DATA	U of M	ACTUAL UNITS

ASSIGNMENT SERIAL NO.	ASG.	TYPE	ST.	CTY.	FUND SYMBOL			ACRES/UNITS	RATE

AMOUNT	ANV. DATE	EXP. DATE	BILL CYC.	S/C	DISTRICT	NEXT BILL	MISC. DATA	U of M	ACTUAL UNITS

APPLY REMITTANCE			
ACTION	FUND SYMBOL	CTY.	AMOUNT
FILING FEE			
RENTAL			
UNEARNED			
REFUND			
TOTAL			
AMOUNT DUE			

Remarks:

ack. lmr

BY: _____ DATE: _____

Lease in Escrow?
 KGS? Of Interest?
 Auto Escalates? Operating Rights?
 Auto Renew? Operator
 Bond Filed?

FOR MMS USE ONLY

BILLEE	FOREST REFUGE
NUMBER	
OCS SECTION	
CODE	

ASARCO

Southwestern Mining Department
T. E. Scartaccini
General Manager

November 4, 1988

61261
37759
5916
22807
24397
~~358~~
35851
21772
33162
Eji


CERTIFIED MAIL - RETURN RECEIPT

BUREAU OF LAND MANAGEMENT
Arizona State Office
Mining Claims Section
P.O. Box 16563
Phoenix, AZ 85011

Mining Claim Annual Recordation
Mission Unit - ASARCO Incorporated
Pima County, Arizona

In accordance with the Federal Land Policy and Management Act (43 CFR, Part 3833.2), please find enclosed an exact reproduction of the affidavit of assessment work for the period September 1, 1987 - September 1, 1988, with mining claim serial numbers, as recorded in the Pima County Recorder's office in Book 8396, Pages 1260 through 1266.

Very truly yours,



T. E. Scartaccini

TES/GHM/kh

Encl. - copy of affidavit

cc: BKMalone -w/o encl.

RECEIVED
B.L.M. AZ STATE OFFICE

NOV 07 1988

7:45 A.M.
PHOENIX, ARIZONA

AFFIDAVIT OF LABOR PERFORMED
AND IMPROVEMENTS MADE

STATE OF ARIZONA)
) SS.
County of Pima)

B. K. Malone, being first duly sworn, deposes and says that he is a citizen of the United States and more than twenty-one (21) years of age, and resides in Tucson, County of Pima, State of Arizona, and is personally acquainted with the mining claims situated in the Pima Mining District, Pima County, Arizona, the names and books and pages of record in the office of the County Recorder of Pima County, Arizona and the Bureau of Land Management serial number of the Notices of Location whereof are as follows:

<u>Name of Claim</u>	<u>Book</u>	<u>Page</u>	<u>BLM Serial No.</u>
Mission # 3 .	6104	1470/1471	A MC 61261 .
Mission # 4 .	7673	910/911	A MC 61262 .
Mission # 5 .	6104	1474/1475	A MC 61263 .
Mission # 6 .	6104	1476/1477	A MC 61264 .
Mission # 7 .	6104	1478/1479	A MC 61265 .
Mission # 8 .	6104	1480/1481	A MC 61266 .
Mission # 9 .	6104	1482/1483	A MC 61267 .
Mission #12 .	6104	1484/1485	A MC 61268 .
Mission #18 .	6104	1486/1487	A MC 61269 .
Mission #19 .	6104	1488/1489	A MC 61270 .
FED No. 5 .	6104	1490/1491	A MC 61271 .
FED No. 7 .	7673	904/905	A MC 61272 .
FED No. 9 .	6104	1494/1495	A MC 61273 .
FED No. 10 .	6104	1496/1497	A MC 61274 .
FED No. 11 .	6104	1498/1499	A MC 61275 .
FED No. 12 .	6104	1500/1501	A MC 61276 .
FED No. 31 .	6104	1502/1503	A MC 61277 .
FED No. 32 .	6104	1504/1505	A MC 61278 .
FED No. 33 .	6104	1506/1507	A MC 61279 .
FMR No. 5 .	6104	1508/1509	A MC 61280 .
FMR No. 6 .	6104	1510/1511	A MC 61281 .
FMR No. 7 .	6104	1512/1513	A MC 61282 .
FMR No. 8 .	6104	1514/1515	A MC 61283 .
FMR No. 9 .	6104	1516/1517	A MC 61284 .
FMR No. 10 .	6104	1518/1519	A MC 61285 .
FMR No. 11 .	6104	1520/1521	A MC 61286 .
FMR No. 12 .	6104	1522/1523	A MC 61287 .
FMR No. 13 .	6104	1524/1525	A MC 61288 .
FMR No. 14 .	6104	1526/1527	A MC 61289 .
FMR No. 15 .	6104	1528/1529	A MC 61290 .
FMR No. 16 .	6104	1530/1531	A MC 61291 .
FMR No. 17 .	7673	908/909	A MC 61292 .
FMR No. 18 .	7673	906/907	A MC 61293 .

RECEIVED
B.L.M. AZ STATE OFFICE

NOV 07 1988

7:45 A.M.
PHOENIX, ARIZONA

<u>Name of Claim</u>	<u>Book</u>	<u>Page</u>	<u>BLM Serial No.</u>
Alpha No. 15 .	2662	111	A MC 37759 .
Alpha No. 17 .	1201	249	A MC 37760 .
Alpha No. 18 .	1201	250	A MC 37761 .
Alpha No. 19 ✓	1201	251	A MC 37762 .
Alpha No. 23 ✓	2662	115	A MC 37763 .
Alpha No. 35 .	1201	260	A MC 37764 .
Alpha No. 36 .	1201	261	A MC 37765 .
Alpha No. 41 .	1201	266	A MC 37766 .
Alpha No. 56 .	1201	269	A MC 37767 .
Alpha No. 57 ✓	1201	270	A MC 37768 .
Alpha No. 60 .	1201	271	A MC 37769 .
Alpha No. 61 .	1201	272	A MC 37770 .
Alpha No. 62 .	1201	273	A MC 37771 .
Alpha No. 63 .	1201	274	A MC 37772 .
Alpha No. 64 .	1201	275	A MC 37773 .
Alpha No. 65 .	1201	276	A MC 37774 .
Alpha No. 66 .	1201	277	A MC 37775 .
Alpha No. 67 .	1201	278	A MC 37776 .
Alpha No. 68 .	1201	279	A MC 37777 .
Alpha No. 69 .	1201	280	A MC 37778 .
Alpha No. 70 .	1201	281	A MC 37779 .
Alpha No. 71 .	1201	282	A MC 37780 .
Alpha No. 72 ✓	1201	283	A MC 37781 .
Alpha No. 74 .	1201	285	A MC 37782 .
Alpha No. 75 .	1201	286	A MC 37783 .
Alpha No. 76 ✓	1201	287	A MC 37784 .
Alpha No. 79 .	3053	183	A MC 37785 .
Alpha No. 80 ✓	3053	182	A MC 37786 .
Alpha No. 82 .	3053	189	A MC 37787 .
Alpha No. 83 .	3053	188	A MC 37788 .
Bapi No. 1 ✓	3053	185	A MC 37789 .
Bapi No. 2 ✓	3098	746	A MC 37790 ✓
EBA	4533	913	A MC 37855 .
EBE	4533	914	A MC 37856 .
EBI	4533	915	A MC 37857 .
EBO	4533	916	A MC 37858 .
EBU	4533	917	A MC 37859 .
ECA	4533	918	A MC 37860 .
ECE	4533	919	A MC 37861 .
ECI	4533	920	A MC 37862 .
ECO	4533	921	A MC 37863 .
ECU	4533	922	A MC 37864 .
EDA	4533	923	A MC 37865 .
EDE	4533	924	A MC 37866 .
EDI	4533	925	A MC 37867 .
EDO	4533	926	A MC 37868 .
EDU	4533	927	A MC 37869 .
EFA	4533	928	A MC 37870 .
EFE	4533	929	A MC 37871 .
EFI	4533	930	A MC 37872 .
EFO	4533	931	A MC 37873 .

RECEIVED
B.L.M. AZ STATE OFFICE
NOV 07 1988
7:45 A.M.
PHOENIX, ARIZONA

<u>Name of Claim</u>	<u>Book</u>	<u>Page</u>	<u>BLM Serial No.</u>
EFU	4533	932	A MC 37874.
EGA	4533	933	A MC 37875.
EGE	4533	934	A MC 37876.
EGI	4533	935	A MC 37877.
EGO	4533	936	A MC 37878.
EGU	4533	937	A MC 37879.
EHA	4533	938	A MC 37880.
EHE	4533	939	A MC 37881.
EHI	4533	940	A MC 37882.
EHO	4533	941	A MC 37883.
EHU	4533	942	A MC 37884.
EJA	4533	943	A MC 37885.
EJE	4533	944	A MC 37886.
EJI	4533	945	A MC 37887.
EJO	4533	946	A MC 37888.
EJU	4533	947	A MC 37889.
EKA	4533	948	A MC 37890.
CUNA D'ORO ✓	5502	828	A MC 5916.
STAPLE ✓	5502	829	A MC 5917.
RED OXIDE NO. 4 ✓	5502	830	A MC 5918.
ATLAS ✓	5502	831	A MC 5919.
BARBARA ✓	5502	832	A MC 5920.
PRINCE RUPERT ✓	5502	834	A MC 5922.
PIBA NO. 3 ✓	3006	156	A MC 22865.
PIBA NO. 4 ✓	3006	157	A MC 22866.
PEAK #1 ✓	444	77	A MC 22867.
PEAK #2 ✓	444	78	A MC 22868.
PEAK #3 ✓	444	79	A MC 22869.
PEAK #4 ✓	444	80	A MC 22870.
PEAK #5 ✓	444	81	A MC 22871.
PEAK #6 ✓	444	82	A MC 22872.
PEAK #7 ✓	1201	298	A MC 22873.
PEAK #8 ✓	973	248	A MC 22874.
PEAK #9 ✓	444	85	A MC 22875.
PEAK #10 ✓	444	86	A MC 22876.
PEAK #11 ✓	444	87	A MC 22877.
ALPHA #73 ✓	3053	187	A MC 22878.
BAN-ANA-PI No. 1 ✓	3108	340	A MC 22879.
BAN-ANA-PI NO. 2 ✓	3108	341	A MC 22880.
HOGLE #1 ✓	775	96	A MC 24397.
BOLSA ✓	1681	456	A MC 24399.
GYPSY ✓	73	455	A MC 24401.
CONTACT ✓	73	455	A MC 24402.
UTE ✓	922	597	A MC 24403.
PIUTE ✓	922	595	A MC 24404.
COMANCHE ✓	1681	457	A MC 24405.
HOPI ✓	891	379	A MC 24406.
LOUISE NO. ✓	1877	158	A MC 24407.
YAQUI ✓	1083	407	A MC 24410.
ALGONQUIN ✓	1083	405	A MC 24411.
IROQUOIS ✓	1083	408	A MC 24412.

RECEIVED
 B.L.M. AZ STATE OFFICE
 NOV 07 1988
 7:45 A.M.
 PHOENIX, ARIZONA

<u>Name of Claim</u>	<u>Book</u>	<u>Page</u>	<u>BLM Serial No.</u>
PUEBLO	1877	167	A MC 24413.
ACOMA	1110	221	A MC 24414.
BLITZ #1 ✓	76	563	A MC 24425.
BLITZ #2 ✓	76	564	A MC 24426.
BLITZ NO. 3 ✓	76	565	A MC 24427.
BLITZ NO. 4 ✓	76	566	A MC 24428.
BLITZ NO. 5 ✓	76	567	A MC 24429.
BLITZ NO. 6 ✓	76	568	A MC 24430.
BLITZ NO. 7 ✓	76	569	A MC 24431.
BLITZ NO. 8 ✓	76	570	A MC 24432.
BLITZ NO. 9 ✓	76	571	A MC 24433.
BLITZ FRACTION ✓	2840	169	A MC 24434.
CHOLLA NO. 1 ✓	371	546	A MC 24437.
CHOLLA NO. 2 ✓	371	547	A MC 24438.
CHOLLA NO. 3 ✓	371	548	A MC 24439.
CHOLLA NO. 4 ✓	371	549	A MC 24440.
CHOLLA NO. 5 ✓	371	550	A MC 24441.
CHOLLA NO. 6 ✓	371	551	A MC 24442.
CHOLLA NO. 7 ✓	371	552	A MC 24443.
CHOLLA NO. 8 ✓	371	553	A MC 24444.
VALLE ✓	73	448	A MC 24445.
VALLE NO. 2 ✓	433	164	A MC 24446.
VALLE NO. 3 ✓	433	165	A MC 24447.
VALLE NO. 5 ✓	433	167	A MC 24449.
VALLE NO. 6 ✓	458	427	A MC 24450.
OLIVETTE NO. 5 ✓	75	138	A MC 35866.
BOBBY NO. 1 ✓	76	574	A MC 35868.
BOBBY NO. 2 ✓	76	575	A MC 35869.
BOBBY NUMBER 3 ✓	76	576	A MC 35870.
BOND STREET NO. 1 ✓	76	581	A MC 35871.
BOND STREET NO. 2 ✓	76	582	A MC 35872.
BOND STREET NO. 3 ✓	76	598	A MC 35873.

RECEIVED
B.L.M. AZ STATE OFFICE

NOV 07 1988

7:45 A.M.
PHOENIX, ARIZONA

8396 1264

The following described unpatented mill sites situated in the County of Pima, State of Arizona, the location notices and latest amended location notices, if any, of which are recorded in the office of the County Recorder of Pima County, and filed in the Bureau of Land Mangement State Office, State of Arizona, under the serial numbers indicated as follows:

<u>Name of Claim</u>	<u>Book</u>	<u>Page</u>	<u>BLM Serial No.</u>
GYPSY MILL SITE ✓	5204	96	A MC 21805 •
GYPSY NO. 2 ✓	5923	845-847	A MC 33162 •
GYPSY NO. 3 ✓	5923	848-850	A MC 33163 •
GYPSY NO. 4 ✓	5923	851-853	A MC 33164 •
GYPSY NO. 5 ✓	5923	854-856	A MC 33165 •
GYPSY NO. 6 ✓	5923	857-859	A MC 33166 •
GYPSY NO. 7 ✓	5923	860-862	A MC 33167 •
GYPSY NO. 8 ✓	5923	863-865	A MC 33168 •

RECEIVED
B.L.M. AZ STATE OFFICE

NOV 07 1988

7:45 A.M.
PHOENIX, ARIZONA

8396 1265

That all of said mining claims are owned by ASARCO Incorporated, the mailing address of which is P. O. Box 111, Sahuarita, Arizona, 85629; that between September 1, 1987 and September 1, 1988, in excess of \$500,000. worth of work and improvements were done and performed for the benefit of each of the afore-mentioned claims. Work and improvements consisted of removal of waste material and development work preparatory to mining.

Such labor was performed and improvements made at the expense of ASARCO Incorporated for the benefit of each and all of said mining claims comprising said contiguous groups as part of a general plan of exploration, improvements and development, and they tend to explore, improve and develop each and all of said mining claims. The amount expended for and the value of said labor and improvements is more than One Hundred Dollars (\$100.00) for each of the mining claims and at least said amount was allocated to each of the of the mining claims. Said expenditure was made in good faith for the purpose of exploring, improving and developing said contiguous group of mining claims and was intended as annual labor and improvements for each and all of the above-described unpatented lode mining and unpatented mill site claims for the assessment year ending at 12:00 o'clock Meridian, September 1, 1988.

B. K. Malone
For ASARCO Incorporated

STATE OF ARIZONA)
) SS.
County of Pima)

The foregoing instrument was acknowledged before me this 18th day of October, 1988, by B. K. Malone for ASARCO Incorporated.



RECEIVED
B.L.M. AZ STATE OFFICE

Linda S. Bruno
Notary Public

My Commission Expires: NOV 07 1988

7-29-89
7:45 A.M.
PHOENIX, ARIZONA

8396 1266

ASARCO

1111-10.4

37759
37855
61261
AR

Southwestern Mining Department
T. E. Scartaccini
General Manager

September 21, 1987

RECEIVED
B.L.M. AZ STATE OFFICE

SEP 22 1987

7:45 A.M.
PHOENIX, ARIZONA

CERTIFIED MAIL - RETURN RECEIPT

BUREAU OF LAND MANAGEMENT
Arizona State Office
Mining Claims Section
P O Box 16563
Phoenix, AZ 85011

Mining Claim Annual Recordation
Mission Unit - ASARCO Incorporated
Pima County, Arizona
RE: A MC Serial Numbers
61261-61293, 37759-37790 & 37855-37890

In accordance with the Federal Land Policy and Management Act (43 CFR, Part 3833.2), please find enclosed an exact reproduction of the affidavit of assessment work for the period September 1, 1986 - September 1, 1987, with mining claim serial numbers, as recorded in the Pima County Recorder's office in Book 8120, Pages 1984 through 1988.

Very truly yours,

T. E. Scartaccini

T. E. Scartaccini

TES/GHM/kh

Encl. - copy affidavit

cc: BKMalone - w/o encl.

S.W. MINING DEPT.
SEP 18 1987
TUCSON

PIMA COUNTY RECORDER
RICHARD KENNEDY, RECORDER
PIMA COUNTY, ARIZONA
CERTIFICATE OF RECORDING

RECEIVED 09/15/87
B.L.M. AZ STATE OFFICE 14:04:00

NO. OF PAGES: 005
SEQUENCE: 87152497 DOCKET: 08120 PAGE: 1984
RECORDING TYPE: AFFIDAVIT PROOF LABOR
GRANTOR: AMC #61261 +
GRANTEE: PROOF LABOR

SEP 22 1987
7:45 A.M.
PHOENIX, ARIZONA

W
T E SCARTACCINI
PO BOX 5747

6

5 PAGES	AT		\$	10.00
	CONVERSION FEE			3.00
0 AFFIDAVIT	AT	2.00 EACH		.00
0 COPIES	AT	1.00 EACH		.00
0 POSTAGE	AT	1.00 EACH		.00
0 SEARCHES	AT	10.00 EACH		.00


TUCSON AZ 85703

TOTAL 13.00

CEO
DEPUTY RECORDER

AMOUNT PAID \$ 13.00
2005 REC4 AMOUNT DUE \$.00

THE ABOVE SPACE FOR RECORDERS USE ONLY
TO BE RECORDED AS PART OF DOCUMENT



8120 1984

AFFIDAVIT OF LABOR PERFORMED
AND IMPROVEMENTS MADE

RECEIVED
B.L.M. AZ STATE OFFICE

SEP 22 1987

7:45 A.M.
PHOENIX, ARIZONA

STATE OF ARIZONA)
) SS.
County of Pima)

B. K. Malone, being first duly sworn, deposes and says that he is a citizen of the United States and more than twenty-one (21) years of age, and resides in Tucson, County of Pima, State of Arizona, and is personally acquainted with the mining claims situated in the Pima Mining District, Pima County, Arizona, the names and books and pages of record in the office of the County Recorder of Pima County, Arizona and the Bureau of Land Management serial number of the Notices of Location whereof are as follows:

<u>Name of Claim</u>	<u>Book</u>	<u>Page</u>	<u>BLM Serial No.</u>
Mission # 3	6104	1470/1471	A MC 61261
Mission # 4	7673	910/911	A MC 61262
Mission # 5	6104	1474/1475	A MC 61263
Mission # 6	6104	1476/1477	A MC 61264
Mission # 7	6104	1478/1479	A MC 61265
Mission # 8	6104	1480/1481	A MC 61266
Mission # 9	6104	1482/1483	A MC 61267
Mission #12	6104	1484/1485	A MC 61268
Mission #18	6104	1486/1487	A MC 61269
Mission #19	6104	1488/1489	A MC 61270
FED No. 5	6104	1490/1491	A MC 61271
FED No. 7	7673	904/905	A MC 61272
FED No. 9	6104	1494/1495	A MC 61273
FED No. 10	6104	1496/1497	A MC 61274
FED No. 11	6104	1498/1499	A MC 61275
FED No. 12	6104	1500/1501	A MC 61276
FED No. 31	6104	1502/1503	A MC 61277
FED No. 32	6104	1504/1505	A MC 61278
FED No. 33	6104	1506/1507	A MC 61279
FMR No. 5	6104	1508/1509	A MC 61280
FMR No. 6	6104	1510/1511	A MC 61281
FMR No. 7	6104	1512/1513	A MC 61282
FMR No. 8	6104	1514/1515	A MC 61283
FMR No. 9	6104	1516/1517	A MC 61284
FMR No. 10	6104	1518/1519	A MC 61285
FMR No. 11	6104	1520/1521	A MC 61286
FMR No. 12	6104	1522/1523	A MC 61287
FMR No. 13	6104	1524/1525	A MC 61288
FMR No. 14	6104	1526/1527	A MC 61289
FMR No. 15	6104	1528/1529	A MC 61290
FMR No. 16	6104	1530/1531	A MC 61291
FMR No. 17	7673	908/909	A MC 61292
FMR No. 18	7673	906/907	A MC 61293

8120 1985

<u>Name of Claim</u>	<u>Book</u>	<u>Page</u>	<u>BLM Serial No.</u>
Alpha No. 15✓	2662	111	A MC 37759
Alpha No. 17}	1201	249	A MC 37760
Alpha No. 18}	1201	250	A MC 37761
Alpha No. 19}	1201	251	A MC 37762
Alpha No. 23✓	2662	115	A MC 37763
Alpha No. 35}	1201	260	A MC 37764
Alpha No. 36}	1201	261	A MC 37765
Alpha No. 41✓	1201	266	A MC 37766
Alpha No. 56}	1201	269	A MC 37767
Alpha No. 57}	1201	270	A MC 37768
Alpha No. 60}	1201	271	A MC 37769
Alpha No. 61}	1201	272	A MC 37770
Alpha No. 62}	1201	273	A MC 37771
Alpha No. 63}	1201	274	A MC 37772
Alpha No. 64}	1201	275	A MC 37773
Alpha No. 65}	1201	276	A MC 37774
Alpha No. 66}	1201	277	A MC 37775
Alpha No. 67}	1201	278	A MC 37776
Alpha No. 68}	1201	279	A MC 37777
Alpha No. 69}	1201	280	A MC 37778
Alpha No. 70}	1201	281	A MC 37779
Alpha No. 71}	1201	282	A MC 37780
Alpha No. 72}	1201	283	A MC 37781
Alpha No. 74}	1201	285	A MC 37782
Alpha No. 75}	1201	286	A MC 37783
Alpha No. 76}	1201	287	A MC 37784
Alpha No. 79}	3053	183	A MC 37785
Alpha No. 80}	3053	182	A MC 37786
Alpha No. 82}	3053	189	A MC 37787
Alpha No. 83}	3053	188	A MC 37788
Bapi No. 1}	3053	185	A MC 37789
Bapi No. 2}	3098	746	A MC 37790
EBA	4533	913	A MC 37855
EBE	4533	914	A MC 37856
EBI	4533	915	A MC 37857
EBO	4533	916	A MC 37858
EBU	4533	917	A MC 37859
ECA	4533	918	A MC 37860
ECE	4533	919	A MC 37861
ECI	4533	920	A MC 37862
ECO	4533	921	A MC 37863
ECU	4533	922	A MC 37864
EDA	4533	923	A MC 37865
EDE	4533	924	A MC 37866
EDI	4533	925	A MC 37867
EDO	4533	926	A MC 37868

RECEIVED
B.L.M. AZ STATE OFFICE

SEP 22 1987

7:45 A.M.
PHOENIX, ARIZONA

8120 1986

<u>Name of Claim</u>	<u>Book</u>	<u>Page</u>	<u>BLM Serial No.</u>
EDU ✓	4533	927	A MC 37869
EFA ✓	4533	928	A MC 37870
EFE ✓	4533	929	A MC 37871
EFI ✓	4533	930	A MC 37872
EFO ✓	4533	931	A MC 37873
EFU ✓	4533	932	A MC 37874
EGA ✓	4533	933	A MC 37875
EGE ✓	4533	934	A MC 37876
EGI ✓	4533	935	A MC 37877
EGO ✓	4533	936	A MC 37878
EGU ✓	4533	937	A MC 37879
EHA ✓	4533	938	A MC 37880
EHE ✓	4533	939	A MC 37881
EHI ✓	4533	940	A MC 37882
EHO ✓	4533	941	A MC 37883
EHU ✓	4533	942	A MC 37884
EJA ✓	4533	943	A MC 37885
EJE ✓	4533	944	A MC 37886
EJI ✓	4533	945	A MC 37887
EJO ✓	4533	946	A MC 37888
EJU ✓	4533	947	A MC 37889
EKA ✓	4533	948	A MC 37890

RECEIVED
B.L.M. AZ STATE OFFICE

SEP 22 1987

7:45 A.M.
PHOENIX, ARIZONA

8120 1987

That all of said mining claims are owned by ASARCO Incorporated, the mailing address of which is P. O. Box 111, Sahuarita, Arizona, 85629; that between September 1, 1986 and September 1, 1987, in excess of \$500,000. worth of work and improvements were done and performed for the benefit of each of the afore-mentioned claims. Work and improvements consisted of removal of waste material and development work preparatory to mining.

Said labor was performed and improvements made at the expense of ASARCO Incorporated for the benefit of each and all of said mining claims comprising said contiguous groups as part of a general plan of exploration, improvements and development, and they tend to explore, improve and develop each and all of said mining claims. The amount expended for and the value of said labor and improvements is more than One Hundred Dollars (\$100.00) for each of the mining claims and at least said amount was allocated to each of the mining claims. Said expenditure was made in good faith for the purpose of exploring, improving and developing said contiguous group of mining claims and was intended as annual labor and improvements for each and all of the above-described unpatented lode mining claims for the assessment year ending at 12:00 o'clock Meridian, September 1, 1987.

B. K. Malone
For ASARCO Incorporated

STATE OF ARIZONA)
)
County of Pima)

The foregoing instrument was acknowledged before me this 13th day of August, 1987, by B. K. Malone for ASARCO Incorporated.

Linda J. Bruno
Notary Public

My Commission Expires:

7-29-89



RECEIVED
B.L.M. AZ STATE OFFICE

SEP 22 1987

7:45 A.M.
PHOENIX, ARIZONA

8120 1988

61261
37759
37855
JK

MIS-10.4

ASARCO

Southwestern Mining Department
T. E. Scartaccini
General Manager

September 15, 1986

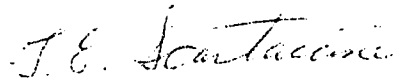
CERTIFIED MAIL - RETURN RECEIPT

Bureau of land management
Arizona State Office
Mining Claims Section
P. O. Box 16563
Phoenix, AZ 85011

Mining Claim Annual Recordation
Mission Unit - ASARCO Incorporated
Pima County, Arizona
RE: A MC Serial Numbers
61261-61293, 37759-37790 & 37855-37890

In accordance with the Federal Land Policy and Management Act (43 CFR, Part 3833.2), please find enclosed an exact reproduction of the affidavit of assessment work for the period September 1, 1985 - September 1, 1986, with mining claim serial numbers, as recorded in the Pima County Recorder's office in Book 7857, Pages 1365 through 1368.

Very truly yours,



T. E. Scartaccini

TES/RLH/kh

Encl. - copy affidavit

cc: BKMalone - w/o encl.

RECEIVED
B.L.M. AZ STATE OFFICE
SEP 17 1986
7:45 A.M.
PHOENIX, ARIZONA

ASARCO Incorporated P. O. Box 5747 Tucson, Az 85703-0747
1150 North 7th Avenue (602) 792-3010

RICHARD J. KENNEDY, RECORDER, RECORDED IN OFFICIAL RECORDS OF PIMA COUNTY, ARIZONA ^{lw}
 at the request of ASARCO Inc. Date AUG 27 '86-2 00 PM
 Fee 10.00 Fee # 117033 Book 7857 Pg 1365-1368

AFFIDAVIT OF LABOR PERFORMED
 AND IMPROVEMENTS MADE

STATE OF ARIZONA)
) SS.
 County of Pima)

B. K. Malone, being first duly sworn, deposes and says that he is a citizen of the United States and more than twenty-one (21) years of age, and resides in Tucson, County of Pima, State of Arizona, and is personally acquainted with the mining claims situated in the Pima Mining District, Pima County, Arizona, the names and books and pages of record in the office of the County Recorder of Pima County, Arizona and the Bureau of Land Management serial number of the Notices of Location whereof are as follows:

<u>Name of Claim</u>	<u>Book</u>	<u>Page</u>	<u>BLM Serial No.</u>
Mission # 3	6104	1470/1471	A MC 61261
Mission # 4	7673	910/911	A MC 61262
Mission # 5	6104	1474/1475	A MC 61263
Mission # 6	6104	1476/1477	A MC 61264
Mission # 7	6104	1478/1479	A MC 61265
Mission # 8	6104	1480/1481	A MC 61266
Mission # 9	6104	1482/1483	A MC 61267
Mission #12	6104	1484/1485	A MC 61268
Mission #18	6104	1486/1487	A MC 61269
Mission #19	6104	1488/1489	A MC 61270
FED No. 5	6104	1490/1491	A MC 61271
FED No. 7	7673	904/905	A MC 61272
FED No. 9	6104	1494/1495	A MC 61273
FED No. 10	6104	1496/1497	A MC 61274
FED No. 11	6104	1498/1499	A MC 61275
FED No. 12	6104	1500/1501	A MC 61276
FED No. 31	6104	1502/1503	A MC 61277
FED No. 32	6104	1504/1505	A MC 61278
FED No. 33	6104	1506/1507	A MC 61279
FMR No. 5	6104	1508/1509	A MC 61280
FMR No. 6	6104	1510/1511	A MC 61281
FMR No. 7	6104	1512/1513	A MC 61282
FMR No. 8	6104	1514/1515	A MC 61283
FMR No. 9	6104	1516/1517	A MC 61284
FMR No. 10	6104	1518/1519	A MC 61285
FMR No. 11	6104	1520/1521	A MC 61286
FMR No. 12	6104	1522/1523	A MC 61287
FMR No. 13	6104	1524/1525	A MC 61288
FMR No. 14	6104	1526/1527	A MC 61289
FMR No. 15	6104	1528/1529	A MC 61290
FMR No. 16	6104	1530/1531	A MC 61291
FMR No. 17	7673	908/909	A MC 61292
FMR No. 18	7673	906/907	A MC 61293

RECEIVED
 B.L.M. AZ STATE OFFICE
 SEP 17 1986
 7:45 A.M.
 PHOENIX, ARIZONA

7857 1365

<u>Name of Claim</u>	<u>Book</u>	<u>Page</u>	<u>BLM Serial No.</u>
Alpha No. 15	2662	111	A MC 37759
Alpha No. 17	1201	249	A MC 37760
Alpha No. 18	1201	250	A MC 37761
Alpha No. 19	1201	251	A MC 37762
Alpha No. 23	2662	115	A MC 37763
Alpha No. 35	1201	260	A MC 37764
Alpha No. 36	1201	261	A MC 37765
Alpha No. 41	1201	266	A MC 37766
Alpha No. 56	1201	269	A MC 37767
Alpha No. 57	1201	270	A MC 37768
Alpha No. 60	1201	271	A MC 37769
Alpha No. 61	1201	272	A MC 37770
Alpha No. 62	1201	273	A MC 37771
Alpha No. 63	1201	274	A MC 37772
Alpha No. 64	1201	275	A MC 37773
Alpha No. 65	1201	276	A MC 37774
Alpha No. 66	1201	277	A MC 37775
Alpha No. 67	1201	278	A MC 37776
Alpha No. 68	1201	279	A MC 37777
Alpha No. 69	1201	280	A MC 37778
Alpha No. 70	1201	281	A MC 37779
Alpha No. 71	1201	282	A MC 37780
Alpha No. 72	1201	283	A MC 37781
Alpha No. 74	1201	285	A MC 37782
Alpha No. 75	1201	286	A MC 37783
Alpha No. 76	1201	287	A MC 37784
Alpha No. 79	3053	183	A MC 37785
Alpha No. 80	3053	182	A MC 37786
Alpha No. 82	3053	189	A MC 37787
Alpha No. 83	3053	188	A MC 37788
Bapi No. 1	3053	185	A MC 37789
Bapi No. 2	3098	746	A MC 37790
EBA	4533	913	A MC 37855
EBE	4533	914	A MC 37856
EBI	4533	915	A MC 37857
EBO	4533	916	A MC 37858
EBU	4533	917	A MC 37859
ECA	4533	918	A MC 37860
ECE	4533	919	A MC 37861
ECI	4533	920	A MC 37862
ECO	4533	921	A MC 37863
ECU	4533	922	A MC 37864
EDA	4533	923	A MC 37865
EDE	4533	924	A MC 37866
EDI	4533	925	A MC 37867
EDO	4533	926	A MC 37868

RECEIVED
B.L.M. AZ STATE OFFICE
SEP 17 1986
7:45 A.M.
PHOENIX, ARIZONA

7857 1366

<u>Name of Claim</u>	<u>Book</u>	<u>Page</u>	<u>BLM Serial No.</u>
EDU	4533	927	A MC 37869
EFA	4533	928	A MC 37870
EFE	4533	929	A MC 37871
EFI	4533	930	A MC 37872
EFO	4533	931	A MC 37873
EFU	4533	932	A MC 37874
EGA	4533	933	A MC 37875
EGE	4533	934	A MC 37876
EGI	4533	935	A MC 37877
EGO	4533	936	A MC 37878
EGU	4533	937	A MC 37879
EHA	4533	938	A MC 37880
EHE	4533	939	A MC 37881
EHI	4533	940	A MC 37882
EHO	4533	941	A MC 37883
EHU	4533	942	A MC 37884
EJA	4533	943	A MC 37885
EJE	4533	944	A MC 37886
EJI	4533	945	A MC 37887
EJO	4533	946	A MC 37888
EJU	4533	947	A MC 37889
EKA	4533	948	A MC 37890

RECEIVED
B.L.M. AZ STATE OFFICE
SEP 17 1986
7:45 A.M.
PHOENIX, ARIZONA

7857 1367

That all of said mining claims are owned by ASARCO Incorporated, the mailing address of which is P. O. Box 111, Sahuarita, Arizona, 85629; that between September 1, 1985 and September 1, 1986, in excess of \$500,000. worth of work and improvements were done and performed for the benefit of each of the afore-mentioned claims. Work and improvements consisted of removal of waste material and development work preparatory to mining.

Said labor was performed and improvements made at the expense of ASARCO Incorporated for the benefit of each and all of said mining claims comprising said contiguous groups as part of a general plan of exploration, improvements and development, and they tend to explore, improve and develop each and all of said mining claims. The amount expended for and the value of said labor and improvements is more than One Hundred Dollars (\$100.00) for each of the mining claims and at least said amount was allocated to each of the mining claims. Said expenditure was made in good faith for the purpose of exploring, improving and developing said contiguous group of mining claims and was intended as annual labor and improvements for each and all of the above-described unpatented lode mining claims for the assessment year ending at 12:00 o'clock Meridian, September 1, 1986.

B. K. Malone
For ASARCO Incorporated

STATE OF ARIZONA)
)
County of Pima)

The foregoing instrument was acknowledged before me this 15th day of August, 1986, by B. K. Malone for ASARCO Incorporated.

Linda D. Bruno
Notary Public

My Commission Expires:

7-29-89

RECEIVED
B.L.M. AZ STATE OFFICE
SEP 17 1986
7:45 A.M.
PHOENIX, A.R.Z.

7857 1368

61262
JK

ASARCO

MIS-10.1.2
MIS-10.1.3.2
MIS-10.4

Southwestern Mining Department
T. E. Scartaccini
General Manager

December 9, 1985

BUREAU OF LAND MANAGEMENT
ARIZONA STATE OFFICE
Mining Claims Section
Siete Square
3707 N. 7th. Street
Phoenix, AZ 85014

Gentlemen:

Enclosed for filing with your office is a copy of the Notices of Location for the following mining claims:

Claim	Pima County Recording
Mission No. 4 AMC 61262 ✓	Book 7673 Pages 910-911
Fed. No. 7 AMC 61272 ✓	Book 7673 Pages 904-905
FMR No. 17 AMC 61292 ✓	Book 7673 Pages 908-909
FMR No. 18 AMC 61293 ✓	Book 7673 Pages 906-907

Kindly acknowledge receipt.

Very truly yours,

T. E. Scartaccini
T. E. Scartaccini

TES/RLH/kh

Encls.

RECEIVED
B.L.M. AZ STATE OFFICE

DEC 11 1985

07.45 A.M.
PHOENIX ARIZONA

ASARCO Incorporated P. O. Box 5747 Tucson, Az 85703-0747
1150 North 7th Avenue (602) 792-3010

on computer 1/9/86 cog

mail 4
61262

AMENDED NOTICE OF RELOCATION
(Lode Claim)

AMC No. 61262

This is an amendment to the Mission #4 lode claim, located August 31, 1979, and of record in Book 6104, Page 1472, in the Office of the Recorder of Pima County.

Notice is hereby given that ASARCO Incorporated, whose mailing address is P. O. Box 111, Sahuarita, Arizona 85629, by its undersigned agent, makes this location of the Mission #4 lode mining claim, in the Pima Mining District, County of Pima, State of Arizona.

The claim is 1500 feet in length along the vein or deposit of mineral bearing rock in place and 600 feet in width (300 feet on either side of the center line of the claim), forming a claim in the shape of a parallelogram. The general course of said claim is from east to west.

This Notice is posted at the SW corner of the claim, which location monument is in Section 6, Township 17S, Range 13E, G&SRB&M.

The location monument of said claim is located approximately 3800' E and 500' S from the NW corner of Section 6, Township 17S, Range 13E, G&SRB&M, Arizona and said claim lies within the NE quarter of said Section.

The undersigned claims the ground beginning at the location monument, being the SW corner of the claim, and running thence N 300' to the center of the W end line; thence N 300' to the NW corner; thence E 1500' to the NE corner; thence S 300' to the center of the E end line; thence S 300' to the SE corner; thence W 1500' to the point of beginning.

There are seven substantial posts, projecting at least 4 feet above the surface of the ground, or stone monuments, at least 3 feet high, one for the location monument, one at each side of the four corners and one at the center of each end line as prescribed by A.R.S. § 27-204.

This is intended as an original location of the Mission #4 lode mining claim covering all of the same ground included in the Mission #4 lode mining claim, the Notice of Location of which is recorded in the Official Records of Pima County, Arizona, as follows:

	Recorded		Recorded
	Book	Page	Date
	663	155	12/ 7/53
Amd.	1220	536	1/21/58
	6104	1472	8/31/79

All of the requirements of law relating to the location of mining claims will be complied with by this location, including the performance of new location work, but by this location the locator does not intend to and does not waive or abandon any rights it has under and by virtue of the location of the said Mission #4 and other lode mining claims.

AMENDED, relocated, dated and posted on the ground this 4 day of December, 1985.

RECEIVED
B.L.M. AZ STATE OFFICE

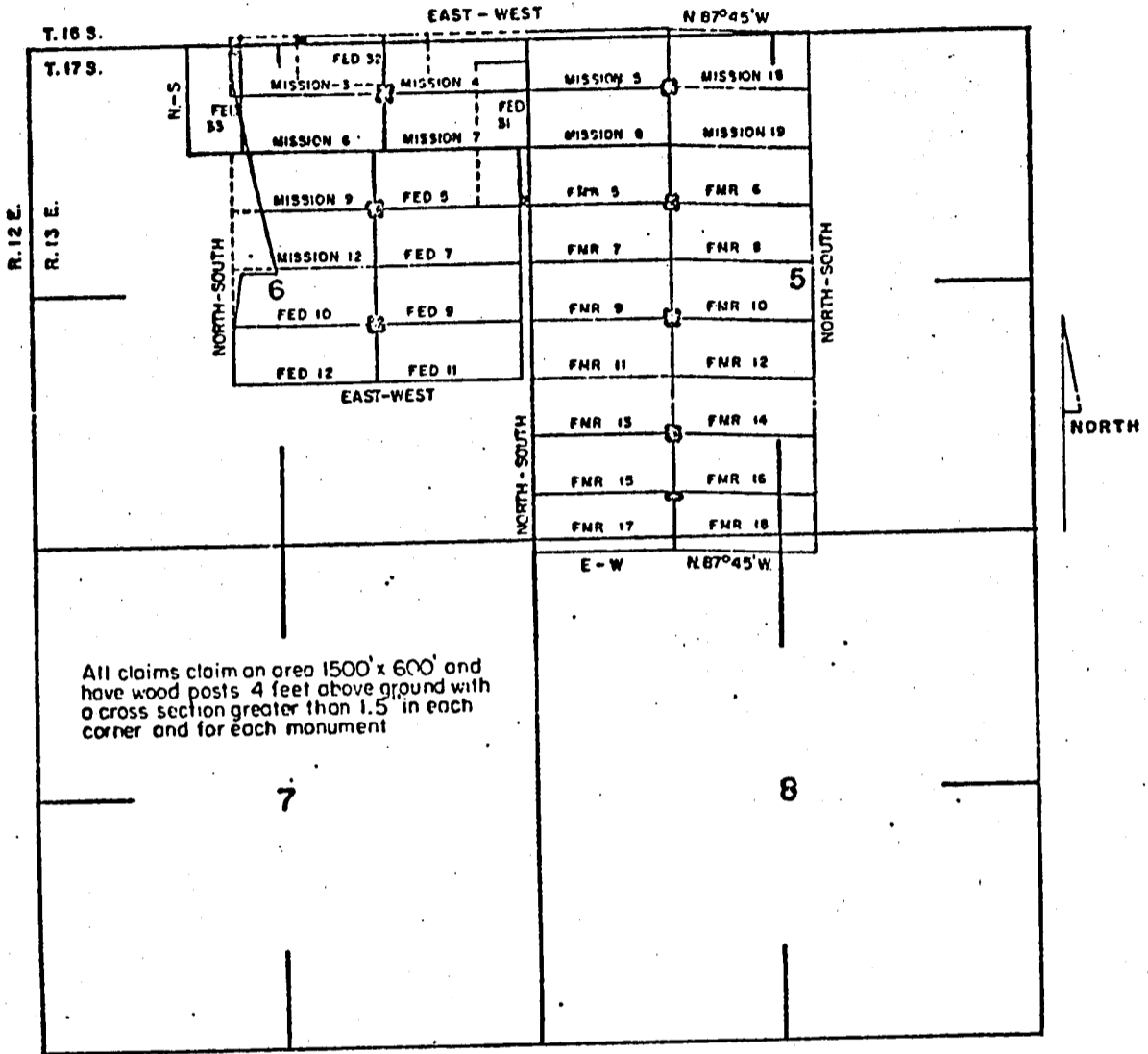
ASARCO Incorporated (Owner)

DEC 11 1985

By: B. K. Malone
Agent

07:45 A.M.
PHOENIX, ARIZONA

7673
910



MTP BASE
SCALE - 1" = 1980'

- FED Claims 5, 7, & 9-12, 31 & 33 all fall within Sec. 6 of T. 17 S., R. 13 E.
- FED Claim 32 falls within Sec 31 of T. 16 S., R. 13 E.
- FMR Claims 5 through 18 all fall within Sec. 5 of T. 17 S., R. 13 E.
- Mission Claims 3, 4, 6, 7, 9, 12 all fall within Sec 6 of T. 17 S., R. 13 E.
- Mission Claims 5, 8, 18, 19 all fall within Sec. 5 of T. 17 S., R. 13 E.

• : LOCATION NOTICE

RECEIVED
B.L.M. AZ STATE OFFICE

DEC 11 1985

U.S. BLM.
PHOENIX, ARIZONA

LODE CLAIMS IN
PIMA COUNTY

ASARCO Incorporated
1150 MARICOPA AVENUE
TUCSON, ARIZONA 85703

mn 3030

7673

911

61272

AMENDED NOTICE OF RELOCATION
 (Lode Claim)

AMC No. 61272

This is an amendment to the FED No. 7 lode claim, located August 31, 1979, and of record in Book 6104, Page 1492, in the Office of the Recorder of Pima County.

Notice is hereby given that ASARCO Incorporated, whose mailing address is P. O. Box 111, Sahuarita, Arizona 85629, by its undersigned agent, makes this location of the FED No. 7 lode mining claim, in the Pima Mining District, County of Pima, State of Arizona.

The claim is 1500 feet in length along the vein or deposit of mineral bearing rock in place and 600 feet in width (300 feet on either side of the center line of the claim), forming a claim in the shape of a parallelogram. The general course of said claim is from east to west.

This Notice is posted at the NW corner of the claim, which location monument is in Section 6, Township 17S, Range 13E, G&SRB&M.

The location monument of said claim is located approximately 3700' E and 1700' S from the NW corner of Section 6, Township 17S, Range 13E, G&SRB&M, Arizona and said claim lies within the NE quarter of said Section.

The undersigned claims the ground beginning at the location monument, being the NW corner of the claim, and running thence S 300' to the center of the W end line; thence S 300' to the SW corner; thence E 1500' to the SE corner; thence N 300' to the center of the E end line; thence N 300' to the NE corner; thence W 1500' to the point of beginning.

There are seven substantial posts, projecting at least 4 feet above the surface of the ground, or stone monuments, at least 3 feet high, one for the location monument, one at each side of the four corners and one at the center of each end line as prescribed by A.R.S. § 27-204.

This is intended as an original location of the FED No. 7 lode mining claim covering all of the same ground included in the FED No. 7 lode mining claim, the Notice of Location of which is recorded in the Official Records of Pima County, Arizona, as follows:

Recorded Book	Recorded Page	Recorded Date
681	63	1/26/54
6104	1493	8/31/79

All of the requirements of law relating to the location of mining claims will be complied with by this location, including the performance of new location work, but by this location the locator does not intend to and does not waive or abandon any rights it has under and by virtue of the location of the said FED No. 7 and other lode mining claims.

AMENDED, relocated, dated and posted on the ground this 4 day of December, 1985.

RECEIVED
 B.L.M. AZ STATE OFFICE

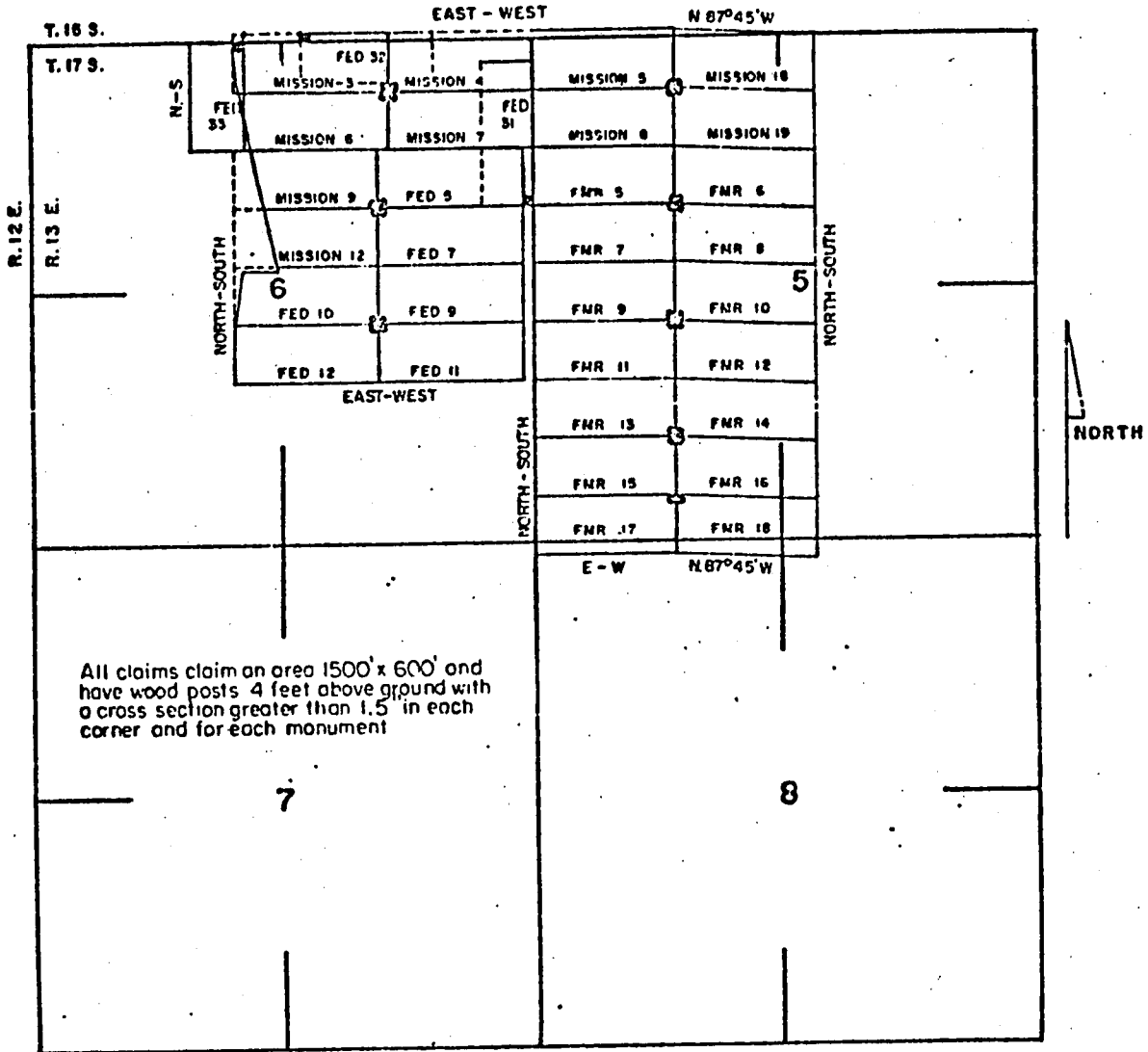
ASARCO Incorporated (Owner)

DEC 11 1985

By: B. K. Malone
 Agent

07:45 A.M.
 PHOENIX, ARIZONA

7673
 304



MTP BASE
SCALE 1" = 1980'

- FED Claims 5, 7, & 9-12, 31 & 33 all fall within Sec. 6 of T. 17 S., R. 13 E.
- FED Claim 32 falls within Sec. 31 of T. 16 S., R. 13 E.
- FMR Claims 5 through 18 all fall within Sec. 5 of T. 17 S., R. 13 E.
- Mission Claims 3, 4, 6, 7, 9, 12 all fall within Sec. 6 of T. 17 S., R. 13 E.
- Mission Claims 5, 8, 18, 19 all fall within Sec. 5 of T. 17 S., R. 13 E.

• = LOCATION NOTICE

RECEIVED
B.L.M. AZ STATE OFFICE

DEC 11 1985

07:45 A.M.
PHOENIX, ARIZONA

LODE CLAIMS IN
PIMA COUNTY

ASARCO Incorporated
1150 NORTH 21ST AVENUE
TUCSON, ARIZONA 85703

mn 3030

7673

905

at the request of ASARCO Date DEC -4 '85 -12 00 PM
 Fee 5 Fee # 147851 Book 7673 Pg 908-909

AMENDED NOTICE OF RELOCATION
 (Lode Claim)

61292

AMC No. 61292

This is an amendment to the FMR No. 17 lode claim, located August 31, 1979, and of record in Book 6104, Page 1532, in the Office of the Recorder of Pima County.

Notice is hereby given that ASARCO Incorporated, whose mailing address is P. O. Box 111, Sahuarita, Arizona 85629, by its undersigned agent, makes this location of the FMR No. 17 lode mining claim, in the Pima Mining District, County of Pima, State of Arizona.

The claim is 1500 feet in length along the vein or deposit of mineral bearing rock in place and 600 feet in width (300 feet on either side of the center line of the claim), forming a claim in the shape of a parallelogram. The general course of said claim is from east to west.

This Notice is posted at the NE corner of the claim, which location monument is in Section 5, Township 17S, Range 13E, G&SRB&M.

The location monument of said claim is located approximately 1500' E and 4700' S from the NW corner of Section 5, Township 17S, Range 13E, G&SRB&M, Arizona and said claim lies within the SW quarter of said Section.

The undersigned claims the ground beginning at the location monument, being the NE corner of the claim, and running thence S 300' to the center of the E end line; thence S 300' to the SE corner; thence W 1500' to the SW corner; thence N 300' to the center of the W end line; thence N 300' to the NW corner; thence E 1500' to the point of beginning.

There are seven substantial posts, projecting at least 4 feet above the surface of the ground, or stone monuments, at least 3 feet high, one for the location monument, one at each side of the four corners and one at the center of each end line as prescribed by A.R.S. § 27-204.

This is intended as an original location of the FMR No. 17 lode mining claim covering all of the same ground included in the FMR No. 17 lode mining claim, the Notice of Location of which is recorded in the Official Records of Pima County, Arizona, as follows:

Recorded		Recorded
Book	Page	Date
681	60	1/26/54
6104	1532	8/31/79

All of the requirements of law relating to the location of mining claims will be complied with by this location, including the performance of new location work, but by this location the locator does not intend to and does not waive or abandon any rights it has under and by virtue of the location of the said FMR No. 17 and other lode mining claims.

AMENDED, relocated, dated and posted on the ground this 4 day of December, 1985.

RECEIVED
 B.L.M. AZ STATE OFFICE

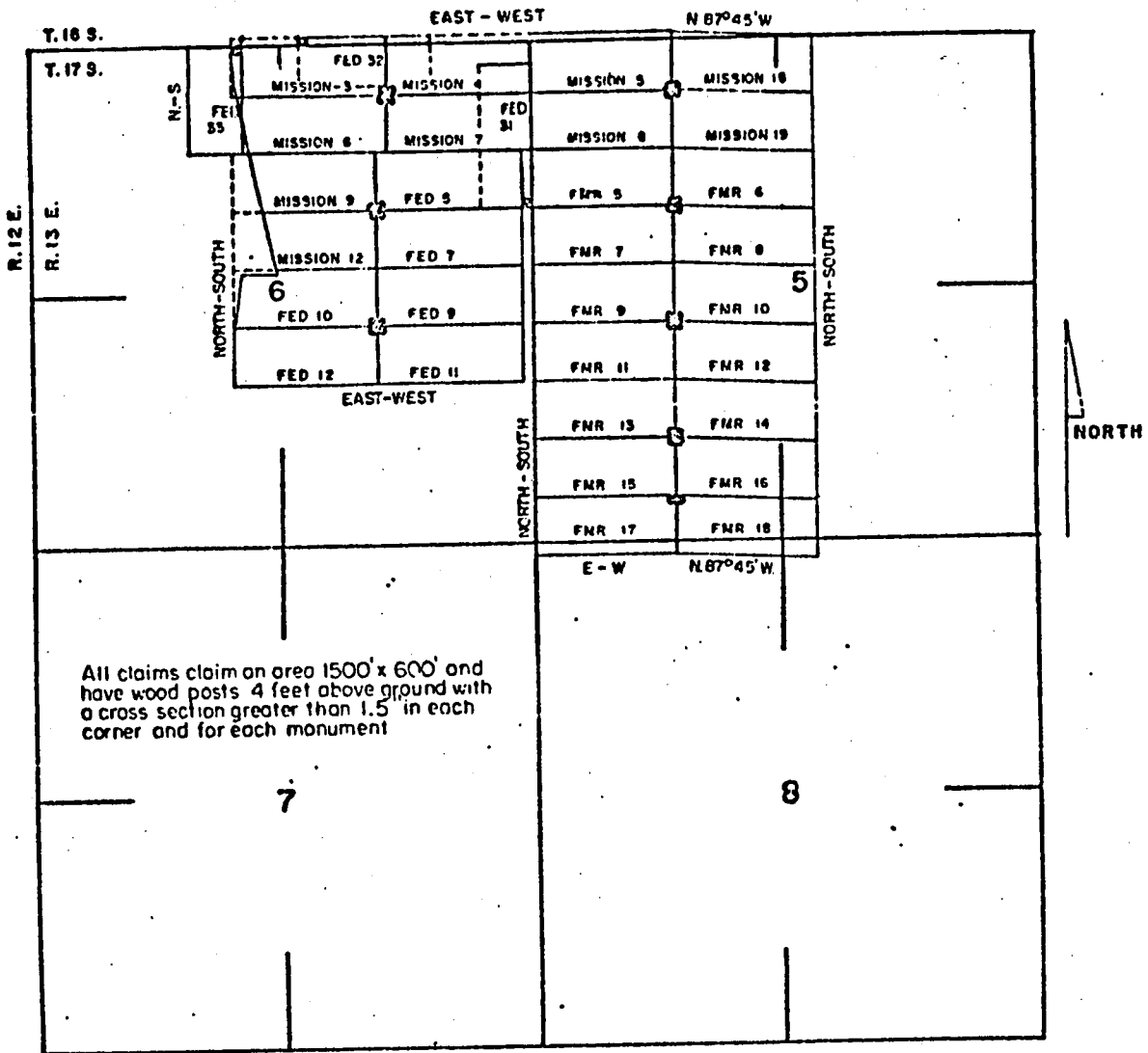
ASARCO Incorporated (Owner)

DEC 11 1985

By: B. K. Malone
 Agent

07:45 A.M.
 PHOENIX, ARIZONA

7673 908



MTP BASE
SCALE - 1" = 1980'

- FED Claims 5, 7, & 9 - 12, 31 & 33 all fall within Sec. 6 of T. 17 S., R. 13 E.
- FED Claim 32 falls within Sec 31 of T. 16 S., R. 13 E
- FMR Claims 5 through 18 all fall within Sec. 5 of T. 17 S., R. 13 E.
- Mission Claims 3, 4, 6, 7, 9, 12 all fall within Sec 6 of T. 17 S., R. 13 E.
- Mission Claims 5, 8, 18, 19 all fall within Sec. 5 of T. 17 S., R. 13 E.

• : LOCATION NOTICE

RECEIVED
B.L.M. AZ STATE OFFICE

DEC 11 1985

07:45 A.M.
PHOENIX, ARIZONA

LODE CLAIMS IN
PIMA COUNTY

ASARCO Incorporated
150 NORTH 7TH AVENUE
TUCSON, ARIZONA 85703

mn 3030

7673

909

AMENDED NOTICE OF RELOCATION
 (Lode Claim)

61293

AMC No. 61293

This is an amendment to the FMR No. 18 lode claim, located August 31, 1979, and of record in Book 6104, Page 1534, in the Office of the Recorder of Pima County.

Notice is hereby given that ASARCO Incorporated, whose mailing address is P. O. Box 111, Sahuarita, Arizona 85629, by its undersigned agent, makes this location of the FMR No. 18 lode mining claim, in the Pima Mining District, County of Pima, State of Arizona.

The claim is 1500 feet in length along the vein or deposit of mineral bearing rock in place and 600 feet in width (300 feet on either side of the center line of the claim), forming a claim in the shape of a parallelogram. The general course of said claim is from east to west.

This Notice is posted at the NW corner of the claim, which location monument is in Section 5, Township 17S, Range 13E, G&SRB&M.

The location monument of said claim is located approximately 1500' E and 4700' S from the NW corner of Section 5, Township 17S, Range 13E, G&SRB&M, Arizona and said claim lies within the SW quarter of said Section.

The undersigned claims the ground beginning at the location monument, being the NW corner of the claim, and running thence S 300' to the center of the W end line; thence S 300' to the SW corner; thence E 1500' to the SE corner; thence N 300' to the center of the E end line; thence N 300' to the NE corner; thence W 1500' to the point of beginning.

There are seven substantial posts, projecting at least 4 feet above the surface of the ground, or stone monuments, at least 3 feet high, one for the location monument, one at each side of the four corners and one at the center of each end line as prescribed by A.R.S. § 27-204.

This is intended as an original location of the FMR No. 18 lode mining claim covering all of the same ground included in the FMR No. 18 lode mining claim, the Notice of Location of which is recorded in the Official Records of Pima County, Arizona, as follows:

Recorded Book	Recorded Page	Recorded Date
681	61	1/26/54
6104	1534	8/31/79

All of the requirements of law relating to the location of mining claims will be complied with by this location, including the performance of new location work, but by this location the locator does not intend to and does not waive or abandon any rights it has under and by virtue of the location of the said FMR No. 18 and other lode mining claims.

AMENDED, relocated, dated and posted on the ground this 4 day of December, 1985.

RECEIVED
 B.L.M. AZ STATE OFFICE

ASARCO Incorporated (Owner)

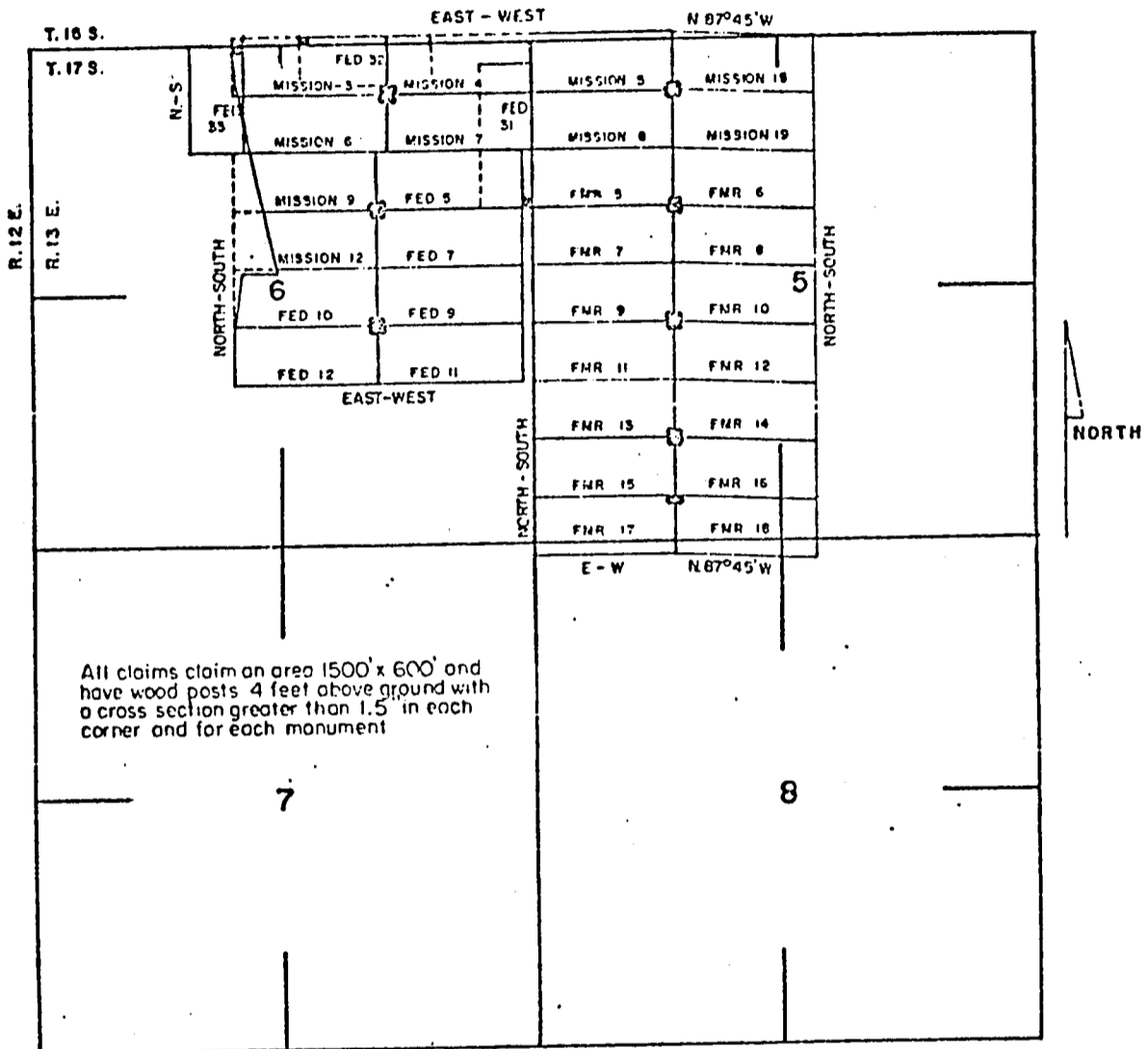
DEC 11 1985

By:

B.K. Malone
 Agent

OFFICE
 PHOENIX, ARIZONA

7673
 906



MTP BASE
SCALE: 1" = 1980'

- FED Claims 5, 7, & 9-12, 31 & 33 all fall within Sec. 6 of T. 17 S., R. 13 E.
- FED Claim 32 falls within Sec. 31 of T. 16 S., R. 13 E.
- FMR Claims 5 through 18 all fall within Sec. 5 of T. 17 S., R. 13 E.
- Mission Claims 3, 4, 6, 7, 9, 12 all fall within Sec. 6 of T. 17 S., R. 13 E.
- Mission Claims 5, 8, 18, 19 all fall within Sec. 5 of T. 17 S., R. 13 E.

• = LOCATION NOTICE

RECEIVED
B.L.M. AZ STATE OFFICE

DEC 1 1985

0746 A.M.
PHOENIX, ARIZONA

LODE CLAIMS IN
PIMA COUNTY

ASARCO Incorporated
1150 MARSH CREEK AVENUE
TUCSON, ARIZONA 85703

mn 3030

7673
907



MIS-10.4

61261
ceq

Southwestern Mining Department
T. E. Scartaccini
General Manager

September 10, 1985

CERTIFIED MAIL
RETURN RECEIPT REQUESTED

Bureau of Land Management
U. S. Department of the Interior
P. O. Box 16563
Phoenix, AZ 85011

Gentlemen:

Mining Claim Annual Recordation
Mission Unit - ASARCO Incorporated
Pima County, Arizona
Re: A MC Serial Numbers
61261 through 61293

In accordance with the Federal Land Policy and Management Act (43 CFR, Part 3833.2), please find enclosed an exact reproduction of the affidavit of assessment work for the period September 1, 1984 - September 1, 1985, with mining claim serial numbers, as recorded in the Pima County Recorder's office in Book 7612, Pages 1305/1306.

Very truly yours,

T. E. Scartaccini

TES/RLH/kh

Encl. - copy of affidavit

cc: BKMalone - w/o encl.

RECEIVED
B.L.M. AZ STATE OFFICE
SEP 11 1985
07.45 A.M.
PHOENIX, ARIZONA

AFFIDAVIT OF LABOR PERFORMED
 AND IMPROVEMENTS MADE

STATE OF ARIZONA)
) SS.
 County of Pima)

B. K. Malone, being first duly sworn, deposes and says that he is a citizen of the United States and more than twenty-one (21) years of age, and resides in Tucson, County of Pima, State of Arizona, and is personally acquainted with the mining claims situated in the Pima Mining District, Pima County, Arizona, the names and books and pages of record in the office of the County Recorder of Pima County, Arizona and the Bureau of Land Management serial number of the Notices of Location whereof are as follows:

<u>Name of Claim</u>	<u>Book</u>	<u>Page</u>	<u>BLM Serial No.</u>
Mission # 3	6104	1470/1471	A MC 61261
Mission # 4	6104	1472/1473	A MC 61262
Mission # 5	6104	1474/1475	A MC 61263
Mission # 6	6104	1476/1477	A MC 61264
Mission # 7	6104	1478/1479	A MC 61265
Mission # 8	6104	1480/1481	A MC 61266
Mission # 9	6104	1482/1483	A MC 61267
Mission #12	6104	1484/1485	A MC 61268
Mission #18	6104	1486/1487	A MC 61269
Mission #19	6104	1488/1489	A MC 61270
FED No. 5	6104	1490/1491	A MC 61271
FED No. 7	6104	1492/1493	A MC 61272
FED No. 9	6104	1494/1495	A MC 61273
FED No. 10	6104	1496/1497	A MC 61274
FED No. 11	6104	1498/1499	A MC 61275
FED No. 12	6104	1500/1501	A MC 61276
FED No. 31	6104	1502/1503	A MC 61277
FED No. 32	6104	1504/1505	A MC 61278
FED No. 33	6104	1506/1507	A MC 61279
FMR No. 5	6104	1508/1509	A MC 61280
FMR No. 6	6104	1510/1511	A MC 61281
FMR No. 7	6104	1512/1513	A MC 61282
FMR No. 8	6104	1514/1515	A MC 61283
FMR No. 9	6104	1516/1517	A MC 61284
FMR No. 10	6104	1518/1519	A MC 61285
FMR No. 11	6104	1520/1521	A MC 61286
FMR No. 12	6104	1522/1523	A MC 61287
FMR No. 13	6104	1524/1525	A MC 61288
FMR No. 14	6104	1526/1527	A MC 61289
FMR No. 15	6104	1528/1529	A MC 61290
FMR No. 16	6104	1530/1531	A MC 61291
FMR No. 17	6104	1532/1533	A MC 61292
FMR No. 18	6104	1534/1535	A MC 61293

**RECEIVED
 B.L.M. AZ STATE OFFICE**

SEP 11 1985

07.45 A.M.
 PHOENIX, ARIZONA

7612 1305

That all of said mining claims are owned by ASARCO Incorporated, the mailing address of which is P. O. Box 111, Sahuarita, Arizona, 85629; that between September 1, 1984 and September 1, 1985, in excess of \$500,000. worth of work and improvements were done and performed for the benefit of each of the afore-mentioned claims. Work and improvements consisted of removal of waste material and development work preparatory to mining.

Said labor was performed and improvements made at the expense of ASARCO Incorporated for the benefit of each and all of said mining claims comprising said contiguous groups as part of a general plan of exploration, improvements and development, and they tend to explore, improve and develop each and all of said mining claims. The amount expended for and the value of said labor and improvements is more than One Hundred Dollars (\$100.00) for each of the mining claims and at least said amount was allocated to each of the mining claims. Said expenditure was made in good faith for the purpose of exploring, improving and developing said contiguous group of mining claims and was intended as annual labor and improvements for each and all of the above-described unpatented lode mining claims for the assessment year ending at 12:00 o'clock Meridian, September 1, 1985.

B. K. Malone
For ASARCO Incorporated

STATE OF ARIZONA)
)
County of Pima)

The foregoing instrument was acknowledged before me this 4th day of September, 1985, by B. K. Malone for ASARCO Incorporated.

Linda S. Bruno
Notary Public

My Commission Expires:

7-29-89

RECEIVED
B.L.M. AZ STATE OFFICE
SEP 11 1985
07.45 A.M.
PHOENIX, ARIZONA

7612 1306

ASARCO Incorporated
Southwestern Mining Department
P. O. Box 5747 Tucson, Arizona 85703-0747

*Metals and Minerals
for a
Better Tomorrow*



CERTIFIED

P 426 894 032

MAIL

BUREAU OF LAND MANAGEMENT
U. S. DEPARTMENT OF THE INTERIOR
P O Box 16563
Phoenix, AZ 85011

ASARCO

E(2)
6/261

gc

AFFIDAVIT OF LABOR PERFORMED
AND IMPROVEMENTS MADE

STATE OF ARIZONA)
) SS.
 County of Pima)

Roy S. Herde, being first duly sworn, deposes and says that he is a citizen of the United States and more than twenty-one (21) years of age, and resides in Sahuarita, County of Pima, State of Arizona, and is personally acquainted with the mining claims situated in the Pima Mining District, Pima County, Arizona, the names and books and pages of record in the office of the County Recorder of Pima County, Arizona and the Bureau of Land Management serial number of the Notices of Location whereof are as follows:

PB

<u>Name of Claim</u>	<u>Book</u>	<u>Page</u>	<u>BLM Serial No.</u>
Mission # 3	6104	1470/1471	A MC 61261 ✓
Mission # 4	6104	1472/1473	A MC 61262 ✓
Mission # 5	6104	1474/1475	A MC 61263 ✓
Mission # 6	6104	1476/1477	A MC 61264 ✓
Mission # 7	6104	1478/1479	A MC 61265 ✓
Mission # 8	6104	1480/1481	A MC 61266 ✓
Mission # 9	6104	1482/1483	A MC 61267 ✓
Mission #12	6104	1484/1485	A MC 61268 ✓
Mission #18	6104	1486/1487	A MC 61269 ✓
Mission #19	6104	1488/1489	A MC 61270 ✓
FED No. 5	6104	1490/1491	A MC 61271 ✓
FED No. 7	6104	1492/1493	A MC 61272 ✓
FED No. 9	6104	1494/1495	A MC 61273 ✓
FED No. 10	6104	1496/1497	A MC 61274 ✓
FED No. 11	6104	1498/1499	A MC 61275 ✓
FED No. 12	6104	1500/1501	A MC 61276 ✓
FED No. 31	6104	1502/1503	A MC 61277 ✓
FED No. 32	6104	1504/1505	A MC 61278 ✓
FED No. 33	6104	1506/1507	A MC 61279 ✓
FMR No. 5	6104	1508/1509	A MC 61280 ✓
FMR No. 6	6104	1510/1511	A MC 61281 ✓
FMR No. 7	6104	1512/1513	A MC 61282 ✓
FMR No. 8	6104	1514/1515	A MC 61283 ✓
FMR No. 9	6104	1516/1517	A MC 61284 ✓
FMR No. 10	6104	1518/1519	A MC 61285 ✓
FMR No. 11	6104	1520/1521	A MC 61286 ✓
FMR No. 12	6104	1522/1523	A MC 61287 ✓
FMR No. 13	6104	1524/1525	A MC 61288 ✓
FMR No. 14	6104	1526/1527	A MC 61289 ✓
FMR No. 15	6104	1528/1529	A MC 61290 ✓
FMR No. 16	6104	1530/1531	A MC 61291 ✓
FMR No. 17	6104	1532/1533	A MC 61292 ✓
FMR No. 18	6104	1534/1535	A MC 61293 ✓

RECEIVED
 B.L.M. AZ STATE OFFICE
 SEP 4 1984
 07.45 A.M.
 PHOENIX, ARIZONA

That all of said mining claims are owned by ASARCO Incorporated, the mailing address of which is P. O. Box 111, Sahuarita, Arizona, 85629; that between September 1, 1983 and September 1, 1984, in excess of \$500,000. worth of work and improvements were done and performed for the benefit of each of the afore-mentioned claims. Work and improvements consisted of removal of waste material and development work preparatory to mining.

Said labor was performed and improvements made at the expense of ASARCO Incorporated for the benefit of each and all of said mining claims comprising said contiguous groups as part of a general plan of exploration, improvements and development, and they tend to explore, improve and develop each and all of said mining claims. The amount expended for and the value of said labor and improvements is more than One Hundred Dollars (\$100.00) for each of the mining claims and at least said amount was allocated to each of the mining claims. Said expenditure was made in good faith for the purpose of exploring, improving and developing said contiguous group of mining claims and was intended as annual labor and improvements for each and all of the above-described unpatented lode mining claims for the assessment year ending at 12:00 o'clock Meridian, September 1, 1984.

Roy S. Herde

For ASARCO Incorporated

STATE OF ARIZONA)
)
County of Pima)

The foregoing instrument was acknowledged before me this 17th day of August, 1984, by Roy S. Herde for ASARCO Incorporated.

Linda J. Bruno

Notary Public

My Commission Expires:
7-29-85

RECEIVED
B.L.M. AZ STATE OFFICE
SEP 4 1984
07:45 A.M.
PHOENIX, ARIZONA

7351 1160



Southwestern Mining Department
T. E. Scartaccini
General Manager

August 29, 1984

CERTIFIED MAIL
RETURN RECEIPT REQUESTED

Bureau of Land Management
U. S. Department of the Interior
2400 Valley Bank Center
Phoenix, AZ 85073

Gentlemen:

Mining Calim Annual Recordation
Mission Unit - ASARCO Incorporated
Pima County, Arizona
Re: A MC serial Numbers
61261 through 61293

In accordance with the Federal Land Policy and Management Act (43 CFR, Part 3833.2), please find enclosed an exact reproduction of the affidavit of assessment work for the period September 1, 1983 - September 1, 1984, with mining claim serial numbers, as recorded in the Pima County Recorder's office in Book 7351, Pages 1159/1160.

Very truly yours,

T. E. Scartaccini

RLH/gn

Encl. - copy affidavit

cc: RSHerde - w/o encl.

RECEIVED
B.L.M. AZ STATE OFFICE
SEP 4 1984
07.45 A.M.
PHOENIX, ARIZONA

ASARCO

Southwestern Mining Department
T. E. Scartaccini
General Manager

*Updated
by jw*

July 8, 1983

CERTIFIED MAIL
RETURN RECEIPT REQUESTED

Bureau of Land Management
U. S. Department of the Interior
2400 Valley Bank Center
Phoenix, AZ 85073

Gentlemen:

Mining Claim Annual Recordation
Mission Unit - ASARCO Incorporated
Pima County, Arizona
Re: A MC Serial Numbers
61261 through 61293

In accordance with the Federal Land Policy and Management Act (43 CFR, Part 3833.2), please find enclosed an exact reproduction of the affidavit of assessment work for the period September 1, 1982 - September 1, 1983, with mining claim serial numbers, as recorded in the Pima County Recorder's office in Book 7063, Pages 803/804.

Very truly yours,

T. E. Scartaccini
T. E. Scartaccini

RLH/gn

Encl. - copy affidavit

cc: RSHerde - w/o encl.

RECEIVED
B.L.M. AZ STATE OFFICE
JUL 11 1983
07.45 A.M.
PHOENIX, ARIZONA

AFFIDAVIT OF LABOR PERFORMED
AND IMPROVEMENTS MADE

RECEIVED
B.L.M. AZ STATE OFFICE

JUL 11 1983

07.45 A.M.
PHOENIX, ARIZONA

STATE OF ARIZONA)
) SS.
County of Pima)

Roy S. Herde, being first duly sworn, deposes and says that he is a citizen of the United States and more than twenty-one (21) years of age, and resides in Sahuarita, County of Pima, State of Arizona, and is personally acquainted with the mining claims situated in the Pima Mining District, Pima County, Arizona, the names and books and pages of record in the office of the County Recorder of Pima County, Arizona and the Bureau of Land Management serial number of the Notices of Location whereof are as follows:

<u>Name of Claim</u>	<u>Book</u>	<u>Page</u>	<u>BLM Serial No.</u>
Mission # 3	6104	1470/1471	A MC 61261
Mission # 4	6104	1472/1473	A MC 61262
Mission # 5	6104	1474/1475	A MC 61263
Mission # 6	6104	1476/1477	A MC 61264
Mission # 7	6104	1478/1479	A MC 61265
Mission # 8	6104	1480/1481	A MC 61266
Mission # 9	6104	1482/1483	A MC 61267
Mission #12	6104	1484/1485	A MC 61268
Mission #18	6104	1486/1487	A MC 61269
Mission #19	6104	1488/1489	A MC 61270
FED No. 5	6104	1490/1491	A MC 61271
FED No. 7	6104	1492/1493	A MC 61272
FED No. 9	6104	1494/1495	A MC 61273
FED No. 10	6104	1496/1497	A MC 61274
FED No. 11	6104	1498/1499	A MC 61275
FED No. 12	6104	1500/1501	A MC 61276
FED No. 31	6104	1502/1503	A MC 61277
FED No. 32	6104	1504/1505	A MC 61278
FED No. 33	6104	1506/1507	A MC 61279
FMR No. 5	6104	1508/1509	A MC 61280
FMR No. 6	6104	1510/1511	A MC 61281
FMR No. 7	6104	1512/1513	A MC 61282
FMR No. 8	6104	1514/1515	A MC 61283
FMR No. 9	6104	1516/1517	A MC 61284
FMR No. 10	6104	1518/1519	A MC 61285
FMR No. 11	6104	1520/1521	A MC 61286
FMR No. 12	6104	1522/1523	A MC 61287
FMR No. 13	6104	1524/1525	A MC 61288
FMR No. 14	6104	1526/1527	A MC 61289
FMR No. 15	6104	1528/1529	A MC 61290
FMR No. 16	6104	1530/1531	A MC 61291
FMR No. 17	6104	1532/1533	A MC 61292
FMR No. 18	6104	1534/1535	A MC 61293

That all of said mining claims are owned by ASARCO Incorporated, the mailing address of which is P. O. Box 111, Sahuarita, Arizona, 85629; that between September 1, 1982 and September 1, 1983, in excess of \$500,000. worth of work and improvements were done and performed for the benefit of each of the afore-mentioned claims. Work and improvements consisted of removal of waste material and development work preparatory to mining.

Said labor was performed and improvements made at the expense of ASARCO Incorporated for the benefit of each and all of said mining claims comprising said contiguous groups as part of a general plan of exploration, improvements and development, and they tend to explore, improve and develop each and all of said mining claims. The amount expended for and the value of said labor and improvements is more than One Hundred Dollars (\$100.00) for each of the mining claims and at least said amount was allocated to each of the mining claims. Said expenditure was made in good faith for the purpose of exploring, improving and developing said contiguous group of mining claims and was intended as annual labor and improvements for each and all of the above-described unpatented lode mining claims for the assessment year ending at 12:00 o'clock Meridian, September 1, 1983.

Roy S. Herde
 For ASARCO Incorporated

STATE OF ARIZONA)
)
 County of Pima)

The foregoing instrument was acknowledged before me this 20th day of June, 1983, by Roy S. Herde for ASARCO Incorporated.

Linda S. Bruno
 Notary Public

My Commission Expires:

7-29-85

72072


5⁰⁰

fee

RECEIVED
 B.L.M. AZ STATE OFFICE

JUL 11 1983

07.45 A.M.
 PHOENIX, ARIZONA




INDEXED	COPIES	BLOTTED

State of Arizona }
 County of Pima } ss

I hereby certify that the instrument was read for record as requested

Of *Roy S. Herde*
 Date JUN 29 '83 - S.A.M.
 Book 7063 Page 803-804

Witness my hand and Official Seal
 day and year above written
 RICHARD L. KENNEDY, County Recorder
 BY *[Signature]*



7063 PAGE 804

Deputy

ASARCO Incorporated
Southwestern Mining Department
P. O. Box 5747 Tucson, Arizona 85703-0747



5747
NETER
P.O. 926306



CERTIFIED

P13 6097127

MAIL

Bureau of Land Management
U. S. Department of the Interior
2400 Valley Bank Center
Phoenix, AZ 85073

ASARCO





Southwestern Mining Department
T. E. Scartaccini
General Manager

*mp dated
ms*

August 24, 1982

CERTIFIED MAIL
RETURN RECEIPT REQUESTED
Bureau of Land Management
U. S. Department of the Interior
2400 Valley Bank Center
Phoenix, AZ 85073

RECEIVED
U.S. DEPARTMENT OF THE INTERIOR
AUG 25 7 45 AM '82
PHOENIX, ARIZONA

Gentlemen:

Mining Claim Annual Recordation
Mission Unit - ASARCO Incorporated
Pima County, Arizona
Re: A MC Serial Numbers
61261 through 61293

In accordance with the Federal Land Policy and Management Act (43 CFR, Part 3833.2), please find enclosed an exact reproduction of the affidavit of assessment work for the period September 1, 1981 - September 1, 1982, with mining claim serial numbers, as recorded in the Pima County Recorder's office in Book 6844, Pages 405/406.

Very truly yours,

T. E. Scartaccini
T. E. Scartaccini

RLH/mc
encl. - copy affidavit
cc: RSHerde - w/o encl.

STATE OF ARIZONA }
COUNTY OF PIMA } ss.

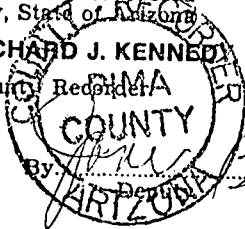
Witness my hand and Official Seal.

Indexed	Paged	Blotted

FORM 4-13

I hereby certify that the within
document was filed for record
in Pima County, State of Arizona

RICHARD J. KENNEDY
County Recorder



6844 405-
Date: AUG 13 '82 - 9AM Page
Request of: *Acasco Inc.* 46
Fee: 5.00

AFFIDAVIT OF LABOR PERFORMED
AND IMPROVEMENTS MADE

RECEIVED
AUG 25 7 45 AM '82
PHOENIX, ARIZONA

STATE OF ARIZONA)
County of Pima) SS.

Roy S. Herde, being first duly sworn, deposes and says that he is a citizen of the United States and more than twenty-one (21) years of age, and resides in Sahuarita, County of Pima, State of Arizona, and is personally acquainted with the mining claims situated in the Pima Mining District, Pima County, Arizona, the names and books and pages of record in the office of the County Recorder of Pima County, Arizona and the Bureau of Land Management serial number of the Notices of Location whereof are as follows:

<u>Name of Claim</u>	<u>Book</u>	<u>Page</u>	<u>BLM Serial No.</u>
Mission # 3	6104	1470/1471	A MC 61261 ✓
Mission # 4	6104	1472/1473	A MC 61262 ✓
Mission # 5	6104	1474/1475	A MC 61263 ✓
Mission # 6	6104	1476/1477	A MC 61264 ✓
Mission # 7	6104	1478/1479	A MC 61265 ✓
Mission # 8	6104	1480/1481	A MC 61266 ✓
Mission # 9	6104	1482/1483	A MC 61267 ✓
Mission #12	6104	1484/1485	A MC 61268 ✓
Mission #18	6104	1486/1487	A MC 61269 ✓
Mission #19	6104	1488/1489	A MC 61270 ✓
FED No. 5	6104	1490/1491	A MC 61271 ✓
FED No. 7	6104	1492/1493	A MC 61272 ✓
FED No. 9	6104	1494/1495	A MC 61273 ✓
FED No. 10	6104	1496/1497	A MC 61274 ✓
FED No. 11	6104	1498/1499	A MC 61275 ✓
FED No. 12	6104	1500/1501	A MC 61276 ✓
FED No. 31	6104	1502/1503	A MC 61277 ✓
FED No. 32	6104	1504/1505	A MC 61278 ✓
FED No. 33	6104	1506/1507	A MC 61279 ✓
FMR No. 5	6104	1508/1509	A MC 61280 ✓
FMR No. 6	6104	1510/1511	A MC 61281 ✓
FMR No. 7	6104	1512/1513	A MC 61282 ✓
FMR No. 8	6104	1514/1515	A MC 61283 ✓
FMR No. 9	6104	1516/1517	A MC 61284 ✓
FMR No. 10	6104	1518/1519	A MC 61285 ✓
FMR No. 11	6104	1520/1521	A MC 61286 ✓
FMR No. 12	6104	1522/1523	A MC 61287 ✓
FMR No. 13	6104	1524/1525	A MC 61288 ✓
FMR No. 14	6104	1526/1527	A MC 61289 ✓
FMR No. 15	6104	1528/1529	A MC 61290 ✓
FMR No. 16	6104	1530/1531	A MC 61291 ✓
FMR No. 17	6104	1532/1533	A MC 61292 ✓
FMR No. 18	6104	1534/1535	A MC 61293 ✓

6844 PAGE 405

RECEIVED
AUG 25 7 45 AM '82
FEDERAL BUREAU OF INVESTIGATION
U.S. DEPARTMENT OF JUSTICE


That all of said mining claims are owned by ASARCO Incorporated, the mailing address of which is P. O. Box 111, Sahuarita, Arizona, 85629; that between September 1, 1981 and September 1, 1982, in excess of \$500,000.00 worth of work and improvements were done and performed for the benefit of each of the afore-mentioned claims. Work and improvements consisted of removal of waste material and development work preparatory to mining.

Said labor was performed and improvements made at the expense of ASARCO Incorporated for the benefit of each and all of said mining claims comprising said contiguous groups as part of a general plan of exploration, improvements and development, and they tend to explore, improve and develop each and all of said mining claims. The amount expended for and the value of said labor and improvements is more than One Hundred Dollars (\$100.00) for each of the mining claims and at least said amount was allocated to each of the mining claims. Said expenditure was made in good faith for the purpose of exploring, improving and developing said contiguous group of mining claims and was intended as annual labor and improvements for each and all of the above-described unpatented lode mining claims for the assessment year ending at 12:00 o'clock Meridian, September 1, 1982.

Roy S. Herde
For ASARCO Incorporated

STATE OF ARIZONA)
)
County of Pima)

The foregoing instrument was acknowledged before me this 10th day of August, 1982, by Roy S. Herde for ASARCO Incorporated.



Linda S. Bruno
Notary Public

My Commission Expires:
7-29-85

AMC 61261-293

ARIZONA STATE OFFICE
BU. LAND MANAGEMENT

AUG 25 1981

7:45 A.M.
PHOENIX, ARIZONA

updated

AFFIDAVIT OF LABOR PERFORMED
AND IMPROVEMENTS MADE

STATE OF ARIZONA)
)
County of Pima) SS.

Roy S. Herde, being first duly sworn, deposes and says that he is a citizen of the United States and more than twenty-one (21) years of age, and resides in Sahuarita, County of Pima, State of Arizona, and is personally acquainted with the mining claims situated in the Pima Mining District, Pima County, Arizona, the names and books and pages of record in the office of the County Recorder of Pima County, Arizona, and the Bureau of Land Management serial number of the Notices of Location whereof are as follows:

<u>Name of Claim</u>	<u>Book</u>	<u>Page</u>	<u>BLM Serial No.</u>
Mission # 3	6104	1470/1471	A MC 61261
Mission # 4	6104	1472/1473	A MC 61262
Mission # 5	6104	1474/1475	A MC 61263
Mission # 6	6104	1476/1477	A MC 61264
Mission # 7	6104	1478/1479	A MC 61265
Mission # 8	6104	1480/1481	A MC 61266
Mission # 9	6104	1482/1483	A MC 61267
Mission #12	6104	1484/1485	A MC 61268
Mission #18	6104	1486/1487	A MC 61269
Mission #19	6104	1488/1489	A MC 61270
FED No. 5	6104	1490/1491	A MC 61271
FED No. 7	6104	1492/1493	A MC 61272
FED No. 9	6104	1494/1495	A MC 61273
FED No. 10	6104	1496/1497	A MC 61274
FED No. 11	6104	1498/1499	A MC 61275
FED No. 12	6104	1500/1501	A MC 61276
FED No. 31	6104	1502/1503	A MC 61277
FED No. 32	6104	1504/1505	A MC 61278
FED No. 33	6104	1506/1507	A MC 61279
FMR No. 5	6104	1508/1509	A MC 61280
FMR No. 6	6104	1510/1511	A MC 61281
FMR No. 7	6104	1512/1513	A MC 61282
FMR No. 8	6104	1514/1515	A MC 61283
FMR No. 9	6104	1516/1517	A MC 61284
FMR No. 10	6104	1518/1519	A MC 61285
FMR No. 11	6104	1520/1521	A MC 61286
FMR No. 12	6104	1522/1523	A MC 61287
FMR No. 13	6104	1524/1525	A MC 61288
FMR No. 14	6104	1526/1527	A MC 61289
FMR No. 15	6104	1528/1529	A MC 61290
FMR No. 16	6104	1530/1531	A MC 61291
FMR No. 17	6104	1532/1533	A MC 61292
FMR No. 18	6104	1534/1535	A MC 61293


That all of said mining claims are owned by ASARCO Incorporated, the mailing address of which is P. O. Box 111, Sahuarita, Arizona, 85629; that between September 1, 1980 and September 1, 1981, in excess of \$500,000. worth of work and improvements were done and performed for the benefit of each of the afore-mentioned claims. Work and improvements consisted of removal of waste material and development work preparatory to mining.

Said labor was performed and improvements made at the expense of ASARCO Incorporated for the benefit of each and all of said mining claims comprising said contiguous groups as part of a general plan of exploration, improvements and development, and they tend to explore, improve and develop each and all of said mining claims. The amount expended for and the value of said labor and improvements is more than One Hundred Dollars (\$100.00) for each of the mining claims and at least said amount was allocated to each of the mining claims. Said expenditure was made in good faith for the purpose of exploring, improving and developing said contiguous group of mining claims and was intended as annual labor and improvements for each and all of the above-described unpatented lode mining claims for the assessment year ending at 12:00 o'clock Meridian, September 1, 1981.

Roy S. Herde
 For ASARCO Incorporated

STATE OF ARIZONA)
)
 County of Pima)

The foregoing instrument was acknowledge before me this 5th day of August, 1981, by Roy S. Herde for ASARCO Incorporated.



Mary L. Noren
 Notary Public


My Commission Expires:
3-16-82

86222

mail

STATE OF ARIZONA
 COUNTY OF PIMA

I hereby certify that the within instrument was duly recorded in Pima County, State of Arizona.



No. _____
 Book 6594 Page 973-974
 Date AUG 14 1981 - 2:15 PM

Witness my hand and Official Seal

By Richard Burcher Recorder

Request of: Asarco Inc.

Indexed	Page

By Jane Burcher Deputy

Fee: 3.00

6594 PAGE 974

ASARCO

MIS-10.4

U1261

ARIZONA STATE OFFICE
BU. LAND MANAGEMENT

AUG 25 1981

7:45 A.M.
PHOENIX, ARIZONA

Southwestern Mining Department
T. E. Scartaccini
General Manager

August 21, 1981

CERTIFIED MAIL
RETURN RECEIPT REQUESTED

Bureau of Land Management
U. S. Department of the Interior
2400 Valley Bank Center
Phoenix, AZ 85073

Gentlemen:

Mining Claim Annual Recordation
Mission Unit - Asarco
Pima County, Arizona
Re: A MC Serial Numbers
61261 through 61293

In accordance with the Federal Land Policy and Management Act (43 CFR, Part 3833.2), please find enclosed an exact reproduction of the affidavit of assessment work for the period September 1, 1980 - September 1, 1981, with mining claim serial numbers, as recorded in the Pima County Recorder's office in Book 6594, Pages 973/974.

Very truly yours,

T. E. Scartaccini
T. E. Scartaccini
General Manager



RLH:gn

encl. - copy affidavit

cc: RSHerde - w/o encl.

ASARCO Incorporated
Southwestern Mining Department
P. O. Box 5747 Tucson, Arizona 85703

Metals and Minerals
for a
Better Tomorrow



CERTIFIED MAIL
RETURN RECEIPT REQUESTED

CERTIFIED

No. 480854

MAIL

Bureau of Land Management
U. S. Department of the Interior
2400 Valley Bank Center
Phoenix, AZ 85073

AUG 23 / 45

ASARCO

ASARCO

61261 thru
MIS-10.4

61293

updated
11-5-80
al

Southwestern Mining Department
T. E. Scartaccini
Manager

August 20, 1980

RECEIVED
B.L.M. AZ STATE OFFICE

AUG 21 1980

7:45 A.M.
PHOENIX, ARIZONA


CERTIFIED MAIL
RETURN RECEIPT REQUESTED
Bureau of Land Management
U. S. Department of the Interior
2400 Valley Bank Center
Phoenix, AZ 85073

Gentlemen:

Mining Claim Annual Recordation
Mission Unit - Asarco
Pima County, Arizona
Re: A MC Serial Numbers
61261 through 61293

In accordance with the Federal Land Policy and Management Act (43 CFR, Part 3833.2), please find enclosed an exact reproduction of the affidavit of assessment work for the period September 1, 1979 - September 1, 1980, with mining claim serial numbers, as recorded in the Pima County Recorder's office in Book 6344, Pages 730/731.

Very truly yours,


T. E. Scartaccini

RLH/mc
encl. - copy affidavit

cc: HEKelshaw - w/encl.
RBCrist - " "
RSHerde - " "

ack
8-21-80
RH

AUG 21 1980

7:45 A.M.
PHOENIX, ARIZONA

AFFIDAVIT OF LABOR PERFORMED
AND IMPROVEMENTS MADE

STATE OF ARIZONA)
)
County of Pima) SS.


Roy S. Herde, being first duly sworn, deposes and says that he is a citizen of the United States and more than twenty-one (21) years of age, and resides in Sahuarita, County of Pima, State of Arizona, and is personally acquainted with the mining claims situated in the Pima Mining District, Pima County, Arizona, the names and books and pages of record in the office of the County Recorder of Pima County, Arizona, and the Bureau of Land Management serial number of the Notices of Location whereof are as follows:

<u>Name of Claim</u>	<u>Book</u>	<u>Page</u>	<u>BLM Serial No.</u>
Mission # 3	6104	1470/1471	A MC 61261
Mission # 4	6104	1472/1473	A MC 61262
Mission # 5	6104	1474/1475	A MC 61263
Mission # 6	6104	1476/1477	A MC 61264
Mission # 7	6104	1478/1479	A MC 61265
Mission # 8	6104	1480/1481	A MC 61266
Mission # 9	6104	1482/1483	A MC 61267
Mission #12	6104	1484/1485	A MC 61268
Mission #18	6104	1486/1487	A MC 61269
Mission #19	6104	1488/1489	A MC 61270
FED No. 5	6104	1490/1491	A MC 61271
FED No. 7	6104	1492/1493	A MC 61272
FED No. 9	6104	1494/1495	A MC 61273
FED No. 10	6104	1496/1497	A MC 61274
FED No. 11	6104	1498/1499	A MC 61275
FED No. 12	6104	1500/1501	A MC 61276
FED No. 31	6104	1502/1503	A MD 61277
FED No. 32	6104	1504/1505	A MC 61278
FED No. 33	6104	1506/1507	A MC 61279
FMR No. 5	6104	1508/1509	A MC 61280
FMR No. 6	6104	1510/1511	A MC 61281
FMR No. 7	6104	1512/1513	A MC 61282
FMR No. 8	6104	1514/1515	A MC 61283
FMR No. 9	6104	1516/1517	A MC 61284
FMR No. 10	6104	1518/1519	A MC 61285
FMR No. 11	6104	1520/1521	A MC 61286
FMR No. 12	6104	1522/1523	A MC 61287
FMR No. 13	6104	1524/1525	A MC 61288
FMR No. 14	6104	1526/1527	A MC 61289
FMR No. 15	6104	1528/1529	A MC 61290
FMR No. 16	6104	1530/1531	A MC 61291
FMR No. 17	6104	1532/1533	A MC 61292
FMR No. 18	6104	1534/1535	A MC 61293

That all of said mining claims are owned by ASARCO Incorporated, the mailing address of which is P. O. Box 111, Sahuarita, Arizona, 85629; that between September 1, 1979 and September 1, 1980, in excess of \$500,000. worth of work and improvements were done and performed for the benefit of each of the afore-mentioned claims. Work and improvements consisted of removal of waste material and development work preparatory to mining.

Said labor was performed and improvements made at the expense of ASARCO Incorporated for the benefit of each and all of said mining claims comprising said contiguous groups as part of a general plan of exploration, improvements and development, and they tend to explore, improve and develop each and all of said mining claims. The amount expended for and the value of said labor and improvements is more than One Hundred Dollars (\$100.00) for each of the mining claims and at least said amount was allocated to each of the mining claims. Said expenditure was made in good faith for the purpose of exploring, improving and developing said contiguous group of mining claims and was intended as annual labor and improvements for each and all of the above-described unpatented lode mining claims for the assessment year ending at 12:00 o'clock Meridian, September 1, 1980.

Roy S. Herde
 For ASARCO Incorporated



STATE OF ARIZONA)
)
 County of Pima)


The foregoing instrument was acknowledged before me this 11th day of August, 1980, by Roy S. Herde for ASARCO Incorporated.

Mary L. Noren
 Notary Public 086007

My Commission Expires:
3-16-82

fee 3.00 Mail

INDEXED	COPIES	BLOTTED
---------	--------	---------



I hereby certify that the instrument was filed for record as request of ASARCO Inc.
 D to AUG 15 '80 - 3 10 PM
 Book 6344 Page 730-731

Witness my hand and Official Seal
 day and year above written
 JOE BEDARD County Recorder
 by Christina M. Lem
 Deputy

P.O. Box 5747 85703

NOTICE!!

These documents have been scanned!

Do not place un-scanned documents beneath this notice!

Do not remove this notice from this file!

GPO Jacket No. 560-102
Print Order 61549
Rise Business Services, LLC
Job=AZ15 9/17/2019



Box Number= AZ15254



Claim Begin-End: AMC061261-AMC061293

5 Miscellaneous



AZ15254-1

AMC061261-AMC062617

**NO
DOCUMENTS
FOUND**

NO DOCUMENTS FOUND
NO DOCUMENTS FOUND

NOTICE!!

These documents have been scanned!

Do not place un-scanned documents beneath this notice!

Do not remove this notice from this file!

GPO Jacket No. 560-102
Print Order 61549
Rise Business Services, LLC
Job=AZ15 9/17/2019



Box Number= AZ15254



Claim Begin-End: AMC061261-AMC061293

6 Location Notices-Amendments and Supporting Documents



AZ15254-1

AMC061261-AMC062617

ASARCO

A MC 61261

Exploration Department
Southwestern United States Division
R. B. Crist
Property Manager

RECEIVED
B.L.M. AZ STATE OFFICE

September 7, 1979

Bureau of Land Management
2400 Valley Bank Center
Phoenix, Arizona 85073

SEP 10 1979

10:00 A.M.
PHOENIX, ARIZONA

Filing of Mining Claim
Relocation Notices
Mission Unit
Pima County, Arizona

Gentlemen:

In accordance with Section 314 of the Federal Land Policy and Management Act of 1976 (43 U.S.C. §1744), and the regulations thereof, there is enclosed for filing in your office a copy of the official record of the Notices of Relocation for the following mining claims.

<u>Name of Claim</u>	<u>Book</u>	<u>Pages</u>
Mission #3	6104	1470/1471
Mission #4	"	1472/1473
Mission #5	"	1474/1475
Mission #6	"	1476/1477
Mission #7	"	1478/1479
Mission #8	"	1480/1481
Mission #9	"	1482/1483
Mission #12	"	1484/1485
Mission #18	"	1486/1487
Mission #19	"	1488/1489
FED No.5	"	1490/1491
FED No.7	"	1492/1493
FED No.9	"	1494/1495
FED No.10	"	1496/1497
FED No.11	"	1498/1499
FED No.12	"	1500/1501
FED No.31	"	1502/1503
FED No.32	"	1504/1505
FED No.33	"	1506/1507
FMR No.5	"	1508/1509
FMR No.6	"	1510/1511
FMR No.7	"	1512/1513
FMR No.8	"	1514/1515
FMR No.9	"	1516/1517

continued...

<u>Name of Claim</u>	<u>Book</u>	<u>Pages</u>
FMR	6104	1518/1519
FMR	"	1520/1521
FMR	"	1522/1523
FMR	"	1524/1525
FMR	"	1526/1527
FMR	"	1528/1529
FMR	"	1530/1531
FMR	"	1532/1533
FMR	"	1534/1535

A plat map as recorded with the Relocation Notice, shows each claim as located on the ground by section, township, and range, G&SRB&M, Pima County, Arizona.

Sole ownership is held by ASARCO Incorporated: P. O. Box 5747, Tucson, Arizona 85703.

A check in the amount of \$165.00 is enclosed as your filing fee.

**RECEIVED
B.L.M. AZ STATE OFFICE**

SFP 10 1979

**10:00 A.M.
PHOENIX, ARIZONA**

Very sincerely,

R. B. Crist
R. B. Crist.

RBC:jlh
encls copies w/plats
check

MISSION #18

STATE OF ARIZONA

I hereby certify that the within instrument was filed for record in Pima County, State of Arizona

No.

6104 Page 1486-1487

COUNTY OF PIMA

With my hand and the Seal of said County

IDA MAE SMYTH

Date: AUG 31 1979 - 3 20 PM


Request of: Asarco Inc

County Recorded

By: [Signature] Deputy

Fee: 30

NOTICE OF RELOCATION (Lode Claim)



RECEIVED B.L.M. AZ STATE OFFICE

SEP 10 1979

10:00 A.M. PHOENIX, ARIZONA

Notice is hereby given that ASARCO Incorporated, whose mailing address is P. O. Box 111, Sahuarita, Arizona 85629, by its undersigned agent, makes this location of the Mission #18 lode mining claim, in the Pima Mining District, County of Pima, State of Arizona.

The claim is 1500 feet in length along the vein or deposit of mineral bearing rock in place and 600 feet in width (300 feet on either side of the center line of the claim), forming a claim in the shape of a parallelogram. The general course of said claim is from east to west.

This Notice is posted at the SW corner of the claim, which location monument is in Section 5, Township 17S, Range 13E, G&SRB&M.

The location monument of said claim is located approximately 1500' E and 500' S from the NW corner of Section 5, Township 17S, Range 13E, G&SRB&M, Arizona and said claim lies within the NW quarter of said Section.

The undersigned claims the ground beginning at the location monument, being the SW corner of the claim, and running thence N. 300' to the center of the W end line; thence N. 300' to the NW corner; thence E. 1500' to the NE corner; thence S. 300' to the center of the E end line; thence S. 300' to the SE corner; thence W. 1500' to the point of beginning.

There are seven substantial posts, projecting at least 4 feet above the surface of the ground, or stone monuments, at least 3 feet high, one for the location monument, one at each of the four corners and one at the center of each end line as prescribed by A.R.S. § 27-204.

This is intended as an original location of the Mission #18 lode mining claim, covering all of the same ground included in the Mission #18 lode mining claim, the Notice of Location of which is recorded in the Official Records of Pima County, Arizona, as follows:

Book	Page	Recorded Date
603	162	12/7/53

All of the requirements of law relating to the location of mining claims will be complied with by this location, including the performance of new location work, but by this location the locator does not intend to and does not waive or abandon any rights it has under and by virtue of the location of the said Mission #18 and other lode mining claims.

Relocated, dated and posted on the ground this 31 day of Aug., 1979.

ASARCO Incorporated (Owner)

By: [Signature] Agent

6104-1486

A MC 61269

MISSION #19


STATE OF ARIZONA

I hereby certify that the within
document was read for record
in the County, State of Arizona

No. 103834
Page 1488-1489
Date: AUG 31 1979 - 3 30 PM

INDEXED	FILED	RECORDED

County Recorded
By Joseph Buchanan
Deputy
Request of: Asarco
Fee: 30



RECEIVED
B.L.M. AZ STATE OFFICE

SEP 10 1979

10:00 A.M.
PHOENIX, ARIZONA

A MC 61270

NOTICE OF RELOCATION
(Lode Claim)

Notice is hereby given that ASARCO Incorporated, whose main address is P. O. Box 111, Sahuarita, Arizona 85629, by its undersigned agent, makes this location of the MISSION #19 lode mining claim, in the Pima Mining District, County of Pima, State of Arizona.

The claim is 1500 feet in length along the vein or deposit of mineral bearing rock in place and 600 feet in width (300 feet on either side of the center line of the claim), forming a claim in the shape of a parallelogram. The general course of said claim is from east to west.

This Notice is posted at the NW corner of the claim, which location monument is in Section 5, Township 17S, Range 13E, G&SRB&M.

The location monument of said claim is located approximately 1500' E and 500' S from the NW corner of Section 5, Township 17S, Range 13E, G&SRB&M, Arizona and said claim lies within the NW quarter of said Section.

The undersigned claims the ground beginning at the location monument, being the NW corner of the claim, and running thence S. 300' to the center of the W end line; thence S. 300' to the SW corner; thence E. 1500' to the SE corner; thence N. 300' to the center of the E end line; thence N. 300' to the NE corner; thence W. 1500' to the point of beginning.

There are seven substantial posts, projecting at least 4 feet above the surface of the ground, or stone monuments, at least 3 feet high, one for the location monument, one at each of the four corners and one at the center of each end line as prescribed by A.R.S. § 27-204.

This is intended as an original location of the MISSION #19 lode mining claim, covering all of the same ground included in the MISSION #19 lode mining claim, the Notice of Location of which is recorded in the Official Records of Pima County, Arizona, as follows:

Book	Page	Recorded Date
663	163	12/7/53

All of the requirements of law relating to the location of mining claims will be complied with by this location, including the performance of new location work, but by this location the locator does not intend to and does not waive or abandon any rights it has under and by virtue of the location of the said MISSION #19 and other lode mining claims.


Relocated, dated and posted on the ground this 31 day of Aug., 1979.

ASARCO Incorporated (Owner)

6104-1488

By Ray J. Rode
Agent

NOTICE OF RELOCATION
(Lode Claim)



RECEIVED
B.L.M. AZ STATE OFFICE

SEP 10 1979

10:00 A.M.
PHOENIX, ARIZONA

Notice is hereby given that ASARCO Incorporated, whose mailing address is P. O. Box 111, Sahuarita, Arizona 85629, by its undersigned agent, makes this location of the FED No. 5 lode mining claim, in the Pima Mining District, County of Pima, State of Arizona.

The claim is 1500 feet in length along the vein or deposit of mineral bearing rock in place and 600 feet in width (300 feet on either side of the center line of the claim), forming a claim in the shape of a parallelogram. The general course of said claim is from east to west.

This Notice is posted at the SW corner of the claim, which location monument is in Section 6, Township 17S, Range 13E, G&SRB&M.

The location monument of said claim is located approximately 3700' E and 1700' S from the NW corner of Section 6, Township 17S, Range 13E, G&SRB&M, Arizona and said claim lies within the NE quarter of said Section.

The undersigned claims the ground beginning at the location monument, being the SW corner of the claim, and running thence N. 300' to the center of the W end line; thence N. 300' to the NW corner; thence E. 1500' to the NE corner; thence S. 300' to the center of the E end line; thence S. 300' to the SE corner; thence W. 1500' to the point of beginning.

There are seven substantial posts, projecting at least 4 feet above the surface of the ground, or stone monuments, at least 3 feet high, one for the location monument, one at each of the four corners and one at the center of each end line as prescribed by A.R.S. § 27-204.

This is intended as an original location of the FED No. 5 lode mining claim, covering all of the same ground included in the FED No. 5 lode mining claim, the Notice of Location of which is recorded in the Official Records of Pima County, Arizona, as follows:

Recorded		Recorded
Book	Page	Date
681	68	1/20/54

All of the requirements of law relating to the location of mining claims will be complied with by this location, including the performance of new location work, but by this location the locator does not intend to and does not waive or abandon any rights it has under and by virtue of the location of the said FED No. 5 and other lode mining claims.

Relocated, dated and posted on the ground this 31 day of Aug., 1979.

ASARCO Incorporated (Owner)

By: *Ray S. Herde*
Agent

A MC 61271

FED NO. 7

STATE OF ARIZONA

I hereby certify that the within
is true and correct for record
in the County of Pima, State of Arizona

No. 103836

Book 6104


Page 1492-1493

Date: AUG 31 1979 - 3:30 PM

Request of: ASARCO
Fee: 3.00

Section	Range	Township

Recorded
By Deputy
NOTICE OF RELOCATION
(Lode Claim)



MC 61272

RECEIVED
B.L.M. AZ STATE OFFICE

SEP 10 1979

10:00 A.M.
PHOENIX, ARIZONA

Notice is hereby given that ASARCO Incorporated, whose mailing address is P. O. Box 111, Sahuarita, Arizona 85629, by its undersigned agent, makes this location of the FED NO. 7 lode mining claim, in the Pima Mining District, County of Pima, State of Arizona.

The claim is 1500 feet in length along the vein or deposit of mineral bearing rock in place and 600 feet in width (300 feet on either side of the center line of the claim), forming a claim in the shape of a parallelogram. The general course of said claim is from east to west.

This Notice is posted at the NW corner of the claim, which location monument is in Section 6, Township 17S, Range 13E, G&SRB&M.

The location monument of said claim is located approximately 3700' W and 1700' S from the NW corner of Section 6, Township 17S, Range 13E, G&SRB&M, Arizona and said claim lies within the NE quarter of said Section.

The undersigned claims the ground beginning at the location monument, being the NW corner of the claim, and running thence S. 300' to the center of the W end line; thence S. 300' to the SW corner; thence E. 1500' to the SE corner; thence N. 300' to the center of the E. end line; thence N. 300' to the NE corner; thence W. 1500' to the point of beginning.

There are seven substantial posts, projecting at least 4 feet above the surface of the ground, or stone monuments, at least 3 feet high, one for the location monument, one at each of the four corners and one at the center of each end line as prescribed by A.R.S. § 27-204.

This is intended as an original location of the FED No. 7 lode mining claim, covering all of the same ground included in the FED NO. 7 lode mining claim, the Notice of Location of which is recorded in the Official Records of Pima County, Arizona, as follows:

Book	Page	Recorded Date
<u>681</u>	<u>63</u>	<u>1/26/54</u>

All of the requirements of law relating to the location of mining claims will be complied with by this location, including the performance of new location work, but by this location the locator does not intend to and does not waive or abandon any rights it has under and by virtue of the location of the said FED NO. 7 and other lode mining claims.

Relocated, dated and posted on the ground this 31 day of Aug., 1979.

ASARCO Incorporated (Owner)

6104 PAGE 1492

By Ray J. Herde
Agent

FED NO. 7

STATE OF ARIZONA

COUNTY OF PIMA

Notary Public Seal

I hereby certify that the within instrument was filed for record in Pima County, State of Arizona

IDA MAE SMYTH

County Recorder

By Deputy NOTICE OF RELOCATION (Lode Claim)


No. 103837

Book 6104 Page 1494-1495

Date: AUG 31 1979 - 3 30 PM

Request of: Asarco Inc

Fee: 30



HC 61273

RECEIVED L.M. AZ STATE OFFICE

SEP 10 1979

10:00 A.M. PHOENIX, ARIZONA

Notice is hereby given that ASARCO Incorporated, whose mailing address is P. O. Box 111, Sahuarita, Arizona 85629, by its undersigned agent, makes this location of the FED NO. 9 lode mining claim, in the Pima Mining District, County of Pima, State of Arizona.

The claim is 1500 feet in length along the vein or deposit of mineral bearing rock in place and 600 feet in width (300 feet on either side of the center line of the claim), forming a claim in the shape of a parallelogram. The general course of said claim is from east to west.

This Notice is posted at the SW corner of the claim, which location monument is in Section 6, Township 17S, Range 13E, G&SRB&M.

The location monument of said claim is located approximately 3700' E and 2900' S from the NW corner of Section 6, Township 17S, Range 13E, G&SRB&M, Arizona and said claim lies within the SE quarter of said Section.

RECEIVED B.L.M. AZ STATE OFFICE

SEP 10 1979

10:00 A.M. PHOENIX, ARIZONA

The undersigned claims the ground beginning at the location monument, being the SW corner of the claim, and running thence N. 300' to the center of the W end line; thence N. 300' to the NW corner; thence E. 1500' to the NE corner; thence S. 300' to the center of the E end line; thence S. 300' to the SE corner; thence W. 1500' to the point of beginning.

There are seven substantial posts, projecting at least 4 feet above the surface of the ground, or stone monuments, at least 3 feet high, one for the location monument, one at each of the four corners and one at the center of each end line as prescribed by A.R.S. § 27-204.

This is intended as an original location of the FED NO. 9 lode mining claim, covering all of the same ground included in the FED NO. 9 lode mining claim, the Notice of Location of which is recorded in the Official Records of Pima County, Arizona, as follows:

Book	Page	Recorded Date
681	64	1/26/54

All of the requirements of law relating to the location of mining claims will be complied with by this location, including the performance of new location work, but by this location the locator does not intend to and does not waive or abandon any rights it has under and by virtue of the location of the said FED NO. 9 and other lode mining claims.

Relocated, dated and posted on the ground this 31 day of Aug., 1979.

ASARCO Incorporated (Owner).


By Ray S. Herde Agent

Recorded

Request of: *Asarco Inc*

By *Ray S. Harde*
Deputy
NOTICE OF RELOCATION
(Lode Claim)

Fee: 3.00



RECEIVED
BLM. AZ STATE OFFICE

SEP 10 1979

10:00 A.M.
PHOENIX, ARIZONA

MC 61274

Notice is hereby given that ASARCO Incorporated, whose mailing address is P. O. Box 111, Sahuarita, Arizona 85629, by its undersigned agent, makes this location of the FED NO. 10 lode mining claim, in the Pima Mining District, County of Pima, State of Arizona.

The claim is 1500 feet in length along the vein or deposit of mineral bearing rock in place and 600 feet in width (300 feet on either side of the center line of the claim), forming a claim in the shape of a parallelogram. The general course of said claim is from east to west.

This Notice is posted at the SE corner of the claim, which location monument is in Section 6, Township 17S, Range 13E, G&SRB&M.

The location monument of said claim is located approximately 3700' E and 2400' S from the NW corner of Section 6, Township 17S, Range 13E, G&SRB&M, Arizona and said claim lies within the SE quarter of said Section.

The undersigned claims the ground beginning at the location monument, being the SE corner of the claim, and running thence N. 300' to the center of the E end line; thence N. 300' to the NE corner; thence W. 1500' to the NW corner; thence S. 300' to the center of the W end line; thence S. 300' to the SW corner; thence E. 1500' to the point of beginning.

There are seven substantial posts, projecting at least 4 feet above the surface of the ground, or stone monuments, at least 3 feet high, one for the location monument, one at each of the four corners and one at the center of each end line as prescribed by A.R.S. § 27-204.

This is intended as an original location of the FED NO. 10 lode mining claim, covering all of the same ground included in the FED NO. 10 lode mining claim, the Notice of Location of which is recorded in the Official Records of Pima County, Arizona, as follows:

Recorded		Recorded
Book	Page	Date
681	65	1/26/54

All of the requirements of law relating to the location of mining claims will be complied with by this location, including the performance of new location work, but by this location the locator does not intend to and does not waive or abandon any rights it has under and by virtue of the location of the said FED NO. 10 and other lode mining claims.

Relocated, dated and posted on the ground this 31 day of Aug., 1979.

ASARCO Incorporated (Owner)

6104-1496

By *Ray S. Harde*
Agent

I hereby certify that the within
is in accordance with the laws of Arizona
in Pima County, State of Arizona

No. **103839**

Book **6104** Page **1498-1499**

Date: **AUG 31 1979 - 3 30 PM**

Request of: **Asarco Inc**
Fee: **300**


County of Pima
Pima County, Arizona

DEA NAME SMYTH

SEARCHED	Page	Recorded

County Recorder
By: **Stanford Buchanan**
Deputy

NOTICE OF RELOCATION
(Lode Claim)



MC 61275

RECEIVED
B.L.M. AZ STATE OFFICE

SEP 10 1979

10:00 A.M.
PHOENIX, ARIZONA

RECEIVED
B.L.M. AZ STATE OFFICE

SEP 10 1979

10:00 A.M.
PHOENIX, ARIZONA

Notice is hereby given that ASARCO Incorporated, whose mailing address is P. O. Box 111, Sahuarita, Arizona 85629, by its undersigned agent, makes this location of the FED NO. 11 lode mining claim, in the Pima Mining District, County of Pima, State of Arizona.

The claim is 1500 feet in length along the vein or deposit of mineral bearing rock in place and 600 feet in width (300 feet on either side of the center line of the claim), forming a claim in the shape of a parallelogram. The general course of said claim is from east to west.

This Notice is posted at the NW corner of the claim, which location monument is in Section 6, Township 17S, Range 13E, G&SRB&M.

The location monument of said claim is located approximately 3700' E and 2900' S from the NW corner of Section 6, Township 17S, Range 13E, G&SRB&M, Arizona and said claim lies within the SE quarter of said Section.

The undersigned claims the ground beginning at the location monument, being the NW corner of the claim, and running thence S. 300' to the center of the W end line; thence S. 300' to the SW corner; thence E. 1500' to the SE corner; thence N. 300' to the center of the E end line; thence N. 300' to the NE corner; thence W. 1500' to the point of beginning.

There are seven substantial posts, projecting at least 4 feet above the surface of the ground, or stone monuments, at least 3 feet high, one for the location monument, one at each of the four corners and one at the center of each end line as prescribed by A.R.S. § 27-204.

This is intended as an original location of the FED. No. 11 lode mining claim, covering all of the same ground included in the FED. No. 11 lode mining claim, the Notice of Location of which is recorded in the Official Records of Pima County, Arizona, as follows:

Recorded Book	Recorded Page	Recorded Date
681	66	1/26/54

All of the requirements of law relating to the location of mining claims will be complied with by this location, including the performance of new location work, but by this location the locator does not intend to and does not waive or abandon any rights it has under and by virtue of the location of the said FED. No. 11 and other lode mining claims.

Relocated, dated and posted on the ground this 31 day of Aug., 1979.

ASARCO Incorporated (Owner)

6104-1498

By: **Roy S. Herde**
Agent

FED NO. 12

STATE OF ARIZONA

I hereby certify that the within No

200040


BY: MAE SMYTH

County Recorded

By: Stanford Beckner

NOTICE OF RELOCATION (Lode Claim)

Book 6104 Page 1500-1501
 Date: AUG 31 1979 - 3:30 PM
 Request of: ASARCO
 Fee: 3.00



MC 61276

Notice is hereby given that ASARCO Incorporated, whose mailing address is P. O. Box 111, Sahuarita, Arizona 85629, by its undersigned agent, makes this location of the FED NO. 12 lode mining claim, in the Pima Mining District, County of Pima, State of Arizona.

The claim is 1500 feet in length along the vein or deposit of mineral bearing rock in place and 600 feet in width (300 feet on either side of the center line of the claim), forming a claim in the shape of a parallelogram. The general course of said claim is from east to west.

This Notice is posted at the NE corner of the claim, which location monument is in Section 6, Township 17S, Range 13E, G&SRB&M.

The location monument of said claim is located approximately 3700' E and 2400' S from the NW corner of Section 6, Township 17S, Range 13E, G&SRB&M, Arizona and said claim lies within the SE quarter of said Section.

The undersigned claims the ground beginning at the location monument, being the NE corner of the claim, and running thence S. 300' to the center of the E end line; thence S. 300' to the SE corner; thence W. 1500' to the SW corner; thence N. 300' to the center of the W end line; thence N. 300' to the NW corner; thence E. 1500' to the point of beginning.

There are seven substantial posts, projecting at least 4 feet above the surface of the ground, or stone monuments, at least 3 feet high, one for the location monument, one at each of the four corners and one at the center of each end line as prescribed by A.R.S. § 27-204.

This is intended as an original location of the FED NO. 12 lode mining claim, covering all of the same ground included in the FED NO. 12 lode mining claim, the Notice of Location of which is recorded in the Official Records of Pima County, Arizona, as follows:

RECEIVED
B.L.M. AZ STATE OFFICE

SEP 10 1979

10:00 A.M.
PHOENIX, ARIZONA

Recorded Book	Recorded Page	Recorded Date
681	67	1/26/54

All of the requirements of law relating to the location of mining claims will be complied with by this location, including the performance of new location work, but by this location the locator does not intend to and does not waive or abandon any rights it has under and by virtue of the location of the said FED NO. 12 and other lode mining claims.

Relocated, dated and posted on the ground this 31 day of Aug, 1979.

ASARCO Incorporated (Owner)

By: Roy S. Herde
Agent

6104-1500

FED No. 31 STATE OF ARIZONA

I hereby certify that the within instrument was filed for record in Pima County, State of Arizona

No. 103841

Book 6104 Page 1502

Date: AUG 31 1979 - 3:30 PM

ISA MAE SMYTH


Recorded

By *Paul S. Herde*

NOTICE OF RELOCATION (Lode Claim)

Request of: *Asarco*

Fee: *3.00*



MC 61277

RECEIVED B.L.M. AZ STATE OFFICE

SEP 10 1979

10:00 A.M. PHOENIX, ARIZONA

Notice is hereby given that ASARCO Incorporated, whose mailing address is P. O. Box 111, Sahuarita, Arizona 85629, by its undersigned agent, makes this location of the FED No. 31 lode mining claim, in the Pima Mining District, County of Pima, State of Arizona.

The claim is 1500 feet in length along the vein or deposit of mineral bearing rock in place and 600 feet in width (300 feet on either side of the center line of the claim), forming a claim in the shape of a parallelogram. The general course of said claim is from north to south.

This Notice is posted at the SE corner of the claim, which location monument is in Section 6, Township 17S, Range 13E, G&SRB&M.

The location monument of said claim is located approximately 5280' E. and 1800' S from the NW corner of Section 6, Township 17S, Range 13E, G&SRB&M, Arizona and said claim lies within the NE quarter of said Section.

The undersigned claims the ground beginning at the location monument, being the SE corner of the claim, and running thence W. 300' to the center of the S end line; thence W. 300' to the SW corner; thence N. 1500' to the NW corner; thence E. 300' to the center of the N end line; thence E. 300' to the NE corner; thence S. 1500' to the point of beginning.

There are seven substantial posts, projecting at least 4 feet above the surface of the ground, or stone monuments, at least 3 feet high, one for the location monument, one at each of the four corners and one at the center of each end line as prescribed by A.R.S. § 27-204.

This is intended as an original location of the FED No. 31 lode mining claim, covering all of the same ground included in the FED No. 31 lode mining claim, the Notice of Location of which is recorded in the Official Records of Pima County, Arizona, as follows:

Book	Page	Recorded Date
<u>614</u>	<u>20</u>	<u>3/10/54</u>
<u>Am 702</u>	<u>156</u>	<u>3/31/54</u>

All of the requirements of law relating to the location of mining claims will be complied with by this location, including the performance of new location work, but by this location the locator does not intend to and does not waive or abandon any rights it has under and by virtue of the location of the said FED No. 31 and other lode mining claims.

Relocated, dated and posted on the ground this 31 day of Aug, 1979.

ASARCO Incorporated (Owner)

By *Paul S. Herde*
Agent

I hereby certify that the within instrument was filed for record in Pima County State of Arizona

No. 163842

Page 1504-1505

COUNTY OF PIMA

Witness

LA FAYE SMYTH

6/104

AUG 31 1979 - 3 30 PM

Date:


Request of:

ASARCO Inc

Recorded By: *Henry S. Seckman*

Fee: 30

NOTICE OF RELOCATION (Lode Claim)



Notice is hereby given that ASARCO Incorporated, whose mailing address is P. O. Box 111, Sahuarita, Arizona 85629, by its undersigned agent, makes this location of the FED No. 32 lode mining claim, in the Pima Mining District, County of Pima, State of Arizona.

The claim is 1500 feet in length along the vein or deposit of mineral bearing rock in place and 600 feet in width (300 feet on either side of the center line of the claim), forming a claim in the shape of a parallelogram. The general course of said claim is from east to west.

This Notice is posted at the NW corner of the claim, which location monument is in Section 31, Township 16S, Range 13E, G&SRB&M.

The location monument of said claim is located approximately 3000 ft. east and 100 ft. north from the SW corner of Section 31, Township 16S, Range 13E, G&SRB&M, Arizona and said claim lies within the SE quarter of said Section.

The undersigned claims the ground beginning at the location monument, being the NW corner of the claim, and running thence S. 300 ft. to the center of the W end line; thence S. 300 ft. to the SW corner; thence E. 1500 ft. to the SE corner; thence N. 300 ft. to the center of the E end line; thence N. 300 ft. to the NE corner; thence W. 1500 ft. to the point of beginning.

There are seven substantial posts, projecting at least 4 feet above the surface of the ground, or stone monuments, at least 3 feet high, one for the location monument, one at each of the four corners and one at the center of each end line as prescribed by A.R.S. § 27-204.

This is intended as an original location of the FED No. 32 lode mining claim, covering all of the same ground included in the FED No. 32 lode mining claim, the Notice of Location of which is recorded in the Official Records of Pima County, Arizona, as follows:

Recorded Book	Recorded Page	Recorded Date
723	132	6/11/54
AM. 725	207	6/17/54

All of the requirements of law relating to the location of mining claims will be complied with by this location, including the performance of new location work, but by this location the locator does not intend to and does not waive or abandon any rights it has under and by virtue of the location of the said FED No. 32 and other lode mining claims.

Relocated, dated and posted on the ground this 31 day of Aug., 1979.

ASARCO Incorporated (Owner)

6104-1504

by *Ray S. Seckman*
Agent

RECEIVED
BLM. AZ STATE OFFICE
SEP 10 1979
10:00 A.M.
PHOENIX, ARIZONA

61278

Notice is hereby given that the within and to be recorded in the Official Records of the State of Arizona

RECORDED

Date: AUG 31 1979 - 3 30 PM


Com. Recorded

Request of

By Stanford Buchanan

Fee: 3.00

NOTICE OF RELOCATION (Lode Claim)



Notice is hereby given that ASARCO Incorporated, whose mailing address is P. O. Box 111, Sahuarita, Arizona 85629, by its undersigned agent, makes this location of the FED No. 33 lode mining claim, in the Pima Mining District, County of Pima, State of Arizona.

The claim is 1500 feet in length along the vein or deposit of mineral bearing rock in place and 600 feet in width (300 feet on either side of the center line of the claim), forming a claim in the shape of a parallelogram. The general course of said claim is from north to south.

This Notice is posted at the NE corner of the claim, which location monument is in Section 6, Township 17S, Range 13E, G&SRB&M.

The location monument of said claim is located approximately 2200 ft. E and 30 ft. S from the NW corner of Section 6, Township 17S, Range 13E, G&SRB&M, Arizona and said claim lies within the NW quarter of said Section.

The undersigned claims the ground beginning at the location monument, being the NE corner of the claim, and running thence W 300 ft. to the center of the N end line; thence W 300 ft. to the NW corner; thence S 1500 ft. to the SW corner; thence E 300 ft. to the center of the S end line; thence E 300 ft. to the SE corner; thence N 1500 ft. to the point of beginning.

There are seven substantial posts, projecting at least 4 feet above the surface of the ground, or stone monuments, at least 3 feet high, one for the location monument, one at each of the four corners and one at the center of each end line as prescribed by A.R.S. § 27-204.

This is intended as an original location of the FED No. 33 lode mining claim, covering all of the same ground included in the lode mining claim, the Notice of Location of which is recorded in the Official Records of Pima County, Arizona, as follows:

RECEIVED B.L.M. AZ STATE OFFICE

SEP 10 1979

10:00 A.M. PHOENIX, ARIZONA

Recorded		Recorded
Book	Page	Date
723	133	6/11/54
AM 5525	744	5/13/77

All of the requirements of law relating to the location of mining claims will be complied with by this location, including the performance of new location work, but by this location the locator does not intend to and does not waive or abandon any rights it has under and by virtue of the location of the said FED No. 33 and other lode mining claims.

Relocated, dated and posted on the ground this 31 day of Aug, 1979.

ASARCO Incorporated (Owner)

6104-1506

By Roy S. Wende Agent

MC 61279

FMR NO. 5

STATE OF ARIZONA

103844


COUNTY OF PIMA

WINDY CANYON DISTRICT

I hereby certify that the within location is a valid location in Pima County, State of Arizona

Book 6104 Page 1508-1509
 AUG 31 1979 - 3:20 PM

Request of: ASARCO INCORPORATED
 by: Ray S. Gerde
 Fee: 300
 NOTICE OF RELOCATION (Lode Claim)



Notice is hereby given that ASARCO Incorporated, whose mailing address is P. O. Box 111, Sahuarita, Arizona 85629, by its undersigned agent, makes this location of the FMR NO. 5 lode mining claim, in the Pima Mining District, County of Pima, State of Arizona.

The claim is 1500 feet in length along the vein or deposit of mineral bearing rock in place and 600 feet in width (300 feet on either side of the center line of the claim), forming a claim in the shape of a parallelogram. The general course of said claim is from east to west.

This Notice is posted at the SE corner of the claim, which location monument is in Section 5, Township 17S, Range 13E, G&SRB&M.

The location monument of said claim is located approximately 1500' E and 1700' S from the NW corner of Section 5, Township 17S, Range 13E, G&SRB&M, Arizona and said claim lies within the NW quarter of said Section.

The undersigned claims the ground beginning at the location monument, being the SE corner of the claim, and running thence N. 300' to the center of the E end line; thence N. 300' to the NE corner; thence W. 1500' to the NW corner; thence S. 300' to the center of the W end line; thence S. 300' to the SW corner; thence E. 1500' to the point of beginning.

There are seven substantial posts, projecting at least 4 feet above the surface of the ground, or stone monuments, at least 3 feet high, one for the location monument, one at each of the four corners and one at the center of each end line as prescribed by A.R.S. § 27-204.

This is intended as an original location of the FMR No. 5 lode mining claim, covering all of the same ground included in the FMR No. 5 lode mining claim, the Notice of Location of which is recorded in the Official Records of Pima County, Arizona, as follows:

RECEIVED
 B.L.M. AZ STATE OFFICE

SEP 10 1979
 10:00 A.M.
 PHOENIX, ARIZONA

Recorded Book	Recorded Page	Recorded Date
681	48	1/20/54

All of the requirements of law relating to the location of mining claims will be complied with by this location, including the performance of new location work, but by this location the locator does not intend to and does not waive or abandon any rights it has under and by virtue of the location of the said FMR NO. 5 and other lode mining claims.

Relocated, dated and posted on the ground this 31 day of Aug, 1979.

ASARCO Incorporated (Owner)

6104 PAGE 1508

By Ray S. Gerde
 Agent

MC 61280

FMR NO. 6

103845

STATE OF ARIZONA

I hereby certify that the within
mentioned was filed for record
in the Office of Arizona
County of PIMA

No.

6104

Page 1510-1511

COUNTY OF PIMA

WARRANT

AUG 31 1979 - 3 30 PM


Date:

Request of:

Asarco Inc

Recorded
Asarco Inc
NOTICE OF RELOCATION
(Lode Claim)

Fee: 3⁰⁰



61281

Notice is hereby given that ASARCO Incorporated, whose mailing address is P. O. Box 111, Sahuarita, Arizona 85629, by its undersigned agent, makes this location of the FMR No. 6 lode mining claim, in the Pima Mining District, County of Pima, State of Arizona.

The claim is 1500 feet in length along the vein or deposit of mineral bearing rock in place and 600 feet in width (300 feet on either side of the center line of the claim), forming a claim in the shape of a parallelogram. The general course of said claim is from east to west.

This Notice is posted at the SW corner of the claim, which location monument is in Section 5, Township 17S, Range 13E, G&SRB&M.

The location monument of said claim is located approximately 1500' E and 1700' S from the NW corner of Section 5, Township 17S, Range 13E, G&SRB&M, Arizona and said claim lies within the NW quarter of said Section.

The undersigned claims the ground beginning at the location monument, being the SW corner of the claim, and running thence N. 300' to the center of the W end line; thence N. 300' to the NW corner; thence E. 1500' to the NE corner; thence S. 300' to the center of the E end line; thence S. 300' to the SE corner; thence W. 1500' to the point of beginning.

There are seven substantial posts, projecting at least 4 feet above the surface of the ground, or stone monuments, at least 3 feet high, one for the location monument, one at each of the four corners and one at the center of each end line as prescribed by A.R.S. § 27-204.

This is intended as an original location of the FMR No. 6 lode mining claim, covering all of the same ground included in the FMR No. 6 lode mining claim, the Notice of Location of FMR No. 6 is recorded in the Official Records of Pima County, Arizona, as follows:

RECEIVED
B.L.M. AZ STATE OFFICE

SEP 10 1979

10:00 A.M.
PHOENIX, ARIZONA

Recorded Book	Page	Recorded Date
681	49	11/26/54

All of the requirements of law relating to the location of mining claims will be complied with by this location, including the performance of new location work, but by this location the locator does not intend to and does not waive or abandon any rights it has under and by virtue of the location of the said FMR No. 6 and other lode mining claims.

Relocated, dated and posted on the ground this 31 day of Aug., 1979.

ASARCO Incorporated (Owner)

6104-1510

By Roy J. Verde
Agent

FMX NO. 7

STATE OF ARIZONA

COUNTY OF PIMA

Witness my hand and seal of office this _____ day of _____, 1979.

I hereby certify that the within instrument was filed for record in Pima County, State of Arizona

EMMAE SMYTH

Recorded

By Emmae Smyth
NOTICE OF RELOCATION (Lode Claim)

103846


6104

Page 1512-1513

Date: AUG 31 1979 - 3 30 PM

Request of: Asarco

Fee: 3.00



61282

Notice is hereby given that ASARCO Incorporated, whose mailing address is P. O. Box 111, Sahuarita, Arizona 85629, by its undersigned agent, makes this location of the FMR No. 7 lode mining claim, in the Pima Mining District, County of Pima, State of Arizona.

The claim is 1500 feet in length along the vein or deposit of mineral bearing rock in place and 600 feet in width (300 feet on either side of the center line of the claim), forming a claim in the shape of a parallelogram. The general course of said claim is from east to west.

This Notice is posted at the NE corner of the claim, which location monument is in Section 5, Township 17S, Range 13E, G&SRB&M.

The location monument of said claim is located approximately 1500' E and 1700' S from the NW corner of Section 5, Township 17S, Range 13E, G&SRB&M, Arizona and said claim lies within the NW quarter of said Section.

The undersigned claims the ground beginning at the location monument, being the NE corner of the claim, and running thence S. 300' to the center of the E end line; thence S. 300' to the SE corner; thence W. 500' to the SW corner; thence N. 300' to the center of the W end line; thence N. 300' to the NW corner; thence E. 600' to the point of beginning.

There are seven substantial posts, projecting at least 4 feet above the surface of the ground, or stone monuments, at least 3 feet high, one for the location monument, one at each of the four corners and one at the center of each end line as prescribed by A.R.S. § 27-204.

This is intended as an original location of the FMR No. 7 lode mining claim, covering all of the same ground included in the FMR No. 7 lode mining claim, the Notice of Location of which is recorded in the Official Records of Pima County, Arizona, as follows:

RECEIVED
B.L.M. AZ STATE OFFICE

SEP 10 1979

10:00 A.M.
PHOENIX, ARIZONA

Recorded Book	Recorded Page	Recorded Date
681	50	1/26/54

All of the requirements of law relating to the location of mining claims will be complied with by this location, including the performance of new location work, but by this location the locator does not intend to and does not waive or abandon any rights it has under and by virtue of the location of the said FMR No. 7 and other lode mining claims.

Relocated, dated and posted on the ground this 31 day of Aug, 1979.

ASARCO Incorporated (Owner)

6104 PAGE 1512

By Roy S. Herde
Agent

FMA NO. 8 STATE OF ARIZONA

I hereby certify that the within instrument has been recorded in the County, State of Arizona

No. 103847 Book 6104 Page 1514-1515 Date: AUG 31 1979 - 3 30 PM


Section	Range	Township

IDA MAE SMITH

County Recorded By *[Signature]* Deputy

Request of: *[Signature]* Fee: 30

NOTICE OF RELOCATION (Lode Claim)



61283

Notice is hereby given that ASARCO Incorporated, whose mailing address is P. O. Box 111, Sahuarita, Arizona 85629, by its undersigned agent, makes this location of the FMR NO. 8 lode mining claim, in the Pima Mining District, County of Pima, State of Arizona.

The claim is 1500 feet in length along the vein or deposit of mineral bearing rock in place and 600 feet in width (300 feet on either side of the center line of the claim), forming a claim in the shape of a parallelogram. The general course of said claim is from east to west.

This Notice is posted at the NW corner of the claim, which location monument is in Section 5, Township 17S, Range 13E, G&SRB&M.

The location monument of said claim is located approximately 1500' E and 1700' S from the NW corner of Section 5, Township 17S, Range 13E, G&SRB&M, Arizona and said claim lies within the NW quarter of said Section.

The undersigned claims the ground beginning at the location monument, being the NW corner of the claim, and running thence S. 300' to the center of the W end line; thence S. 300' to the SW corner; thence E. 1500' to the SE corner; thence N. 300' to the center of the E end line; thence N. 300' to the NE corner; thence W. 1500' to the point of beginning.

There are seven substantial posts, projecting at least 4 feet above the surface of the ground, or stone monuments, at least 3 feet high, one for the location monument, one at each of the four corners and one at the center of each end line as prescribed by A.R.S. § 27-204.

This is intended as an original location of the FMR NO. 8 lode mining claim, covering all of the same ground included in the FMR NO. 8 lode mining claim, the Notice of Location of which is recorded in the Official Records of Pima County, Arizona, as follows:

RECEIVED B.L.M. AZ STATE OFFICE SEP 10 1979 10:00 A.M. PHOENIX, ARIZONA

Recorded Book	Recorded Page	Recorded Date
081	51	1/20/54

All of the requirements of law relating to the location of mining claims will be complied with by this location, including the performance of new location work, but by this location the locator does not intend to and does not waive or abandon any rights it has under and by virtue of the location of the said FMR NO. 8 and other lode mining claims.

Relocated, dated and posted on the ground this 31 day of Aug., 1979.

ASARCO Incorporated (Owner)

6104-1514

By *[Signature]* Agent

11-348

FMR NO. 9

STATE OF ARIZONA

I hereby certify that the within instrument was filed for record in Pima County, State of Arizona

No. 6104 Page 1516-1517

DATE	FILED	BY

RE: MAE SMYTH

Date: AUG 31 1979 3:30 PM


County Recorded

Request of:

By Ray S. Wade

Fee: 2.00

NOTICE OF RELOCATION (Lode Claim)



Notice is hereby given that ASARCO Incorporated, whose mailing address is P. O. Box 111, Sahuarita, Arizona 85629, by its undersigned agent, makes this location of the FMR No. 9 lode mining claim, in the Pima Mining District, County of Pima, State of Arizona.

The claim is 1500 feet in length along the vein or deposit of mineral bearing rock in place and 600 feet in width (300 feet on either side of the center line of the claim), forming a claim in the shape of a parallelogram. The general course of said claim is from east to west.

This Notice is posted at the SE corner of the claim, which location monument is in Section 5, Township 17S, Range 13E, G&SRB&M.

The location monument of said claim is located approximately 1500' E and 2400' S from the NW corner of Section 5, Township 17S, Range 13E, G&SRB&M, Arizona and said claim lies within the SW quarter of said Section.

The undersigned claims the ground beginning at the location monument, being the SE corner of the claim, and running thence N. 300' to the center of the E end line; thence N. 300' to the NE corner; thence W. 1500' to the NW corner; thence S. 300' to the center of the W end line; thence S. 300' to the SW corner; thence E. 1500' to the point of beginning.

There are seven substantial posts, projecting at least 4 feet above the surface of the ground, or stone monuments, at least 3 feet high, one for the location monument, one at each of the four corners and one at the center of each end line as prescribed by A.R.S. § 27-204.

This is intended as an original location of the FMR No. 9 lode mining claim, covering all of the same ground included in the FMR No. 9 lode mining claim, the Notice of Location of which is recorded in the Official Records of Pima County, Arizona, as follows:

RECEIVED
BLM. AZ STATE OFFICE

SEP 10 1970

10:00 A.M.
PHOENIX, ARIZONA

Book	Page	Recorded Date
681	52	1/26/54

All of the requirements of law relating to the location of mining claims will be complied with by this location, including the performance of new location work, but by this location the locator does not intend to and does not waive or abandon any rights it has under and by virtue of the location of the said FMR No. 9 and other lode mining claims.

Relocated, dated and posted on the ground this 31 day of Aug, 1979.

ASARCO Incorporated (Owner)

6104-1516

By Ray S. Wade
Agent

61284

MISSION #3

STATE OF ARIZONA

COUNTY OF PIMA

Witness my hand and seal



I hereby certify that the within instrument is duly and for record



103825

6104

Page 1470-1471

AUG 31 1979 - 3:30 PM

Date:


Recorded

Request of:

Fee:

3.00

NOTICE OF RELOCATION (Lode Claim)



RECEIVED B.L.M. AZ STATE OFFICE

SEP 10 1979

10:00 A.M. PHOENIX, ARIZONA

Notice is hereby given that ASARCO Incorporated, whose mailing address is P. O. Box 111, Sahuarita, Arizona 85629, by its undersigned agent, makes this location of the Mission #3 lode mining claim, in the Pima Mining District, County of Pima, State of Arizona.

The claim is 1500 feet in length along the vein or deposit of mineral bearing rock in place and 600 feet in width (300 feet on either side of the center line of the claim), forming a claim in the shape of a parallelogram. The general course of said claim is from east to west.

This Notice is posted at the SE corner of the claim, which location monument is in Section 17S, Range 13E, G&SRB&M.

The location monument of said claim is located approximately 3500' E and 500' S from the NW corner of Section 17S, Range 13E, G&SRB&M, Arizona and said claim lies within the NE quarter of said Section.

The undersigned claims the ground beginning at the location monument, being the SE corner of the claim, and running thence N. 300' to the center of the E end line; thence N. 300' to the NE corner; thence W. 1500' to the NW corner; thence S. 300' to the center of the W end line; thence S. 300' to the SW corner; thence E. 1500' to the point of beginning.

There are seven substantial posts, projecting at least 4 feet above the surface of the ground, or stone monuments, at least 3 feet high, one for the location monument, one at each of the four corners and one at the center of each end line as prescribed by A.R.S. § 27-204.

This is intended as an original location of the Mission #3 lode mining claim, covering all of the same ground included in the Mission #3 lode mining claim, the Notice of Location of which is recorded in the Official Records of Pima County, Arizona, as follows:

Book	Page	Recorded Date
663	154	12/2/53
Am. 1270	535	11/2/58

All of the requirements of law relating to the location of mining claims will be complied with by this location, including the performance of new location work, but by this location the locator does not intend to and does not waive or abandon any rights it has under and by virtue of the location of the said Mission #3 and other lode mining claims.

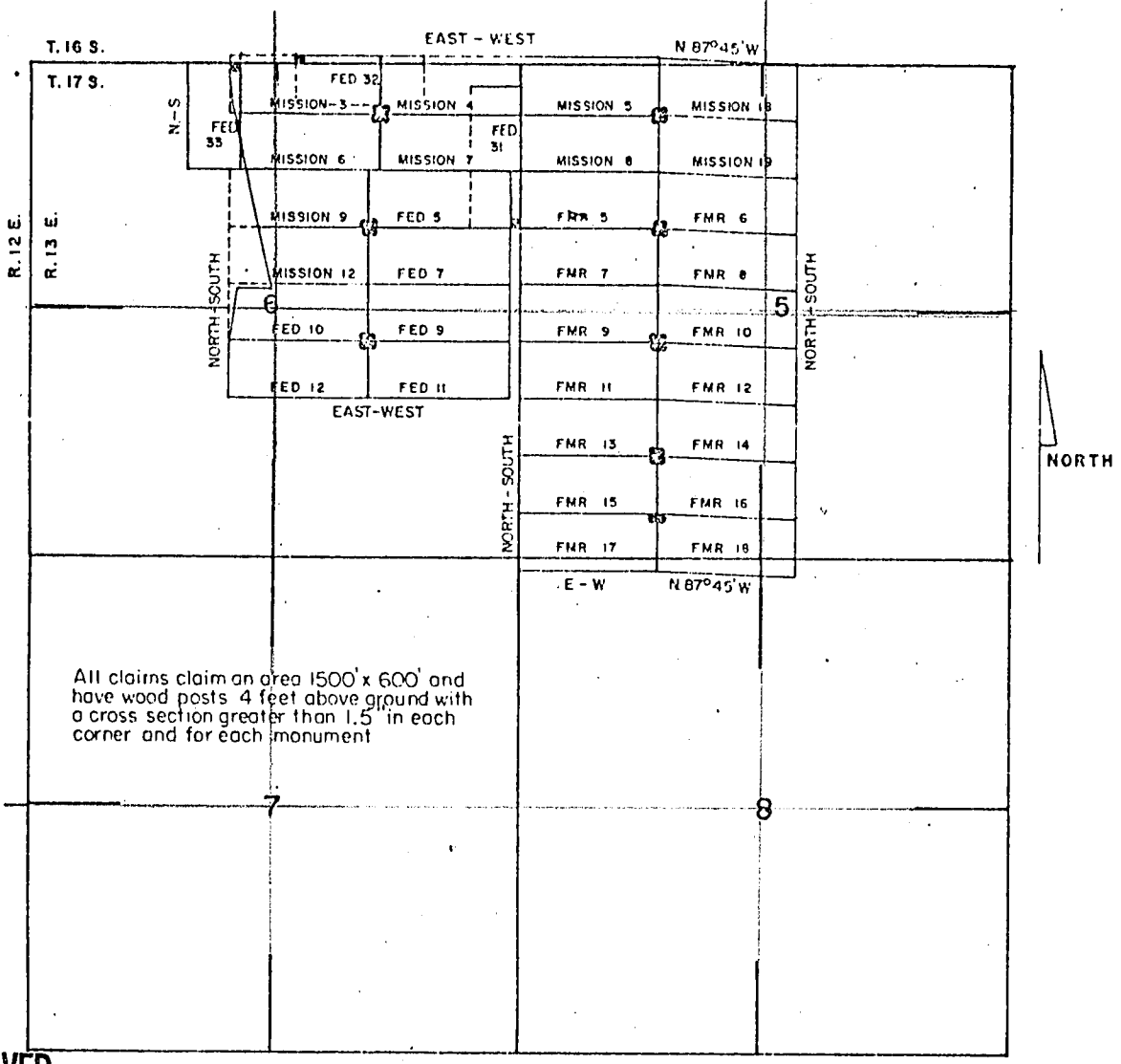
Relocated, dated and posted on the ground this 31 day of Aug, 1979.

ASARCO Incorporated (Owner)

6104-1470

By Roy S. Wade Agent

Vertical text on right margin: 6104-1470, Bureau 855705, Atty: Bob O'Brien - Exploration Dept., A M C 61261



RECEIVED
B.L.M. AZ STATE OFFICE

SEP 10 1979

MTP BASE
SCALE 1" = 1980'

10:00 A.M.
PHOENIX, ARIZONA

- FED Claims 5, 7, & 9 - 12, 31 & 33 all fall within Sec. 6 of T. 17 S., R. 13 E.
- FED Claim 32 falls within Sec. 31 of T. 16 S., R. 13 E.
- FMR Claims 5 through 18 all fall within Sec. 5 of T. 17 S., R. 13 E.
- Mission Claims 3, 4, 6, 7, 9, 12 all fall within Sec. 6 of T. 17 S., R. 13 E.
- Mission Claims 5, 8, 18, 19 all fall within Sec. 5 of T. 17 S., R. 13 E.

• = LOCATION NOTICE

LODE CLAIMS IN
PIMA COUNTY


6104-1471

ASARCO Incorporated
1150 NORTH 7TH AVENUE
TUCSON, ARIZONA 85703

I hereby certify that the within
document was filed for record
in the County of Pima, State of Arizona

No. **103826**
Page **1472-1473**
Date: **AUG 31 1979 - 3 30 PM**
Request of: Asarco Inc
Fee: 3.00

County Recorded
By Harold Buchanan
Notary Public
NOTICE OF RELOCATION
(Lode Claim)



Notice is hereby given that ASARCO Incorporated, whose mailing address is P. O. Box 111, Sahuarita, Arizona 85629, by its undersigned agent, makes this location of the Mission #4 lode mining claim, in the Pima Mining District, County of Pima, State of Arizona.

The claim is 1500 feet in length along the vein or deposit of mineral bearing rock in place and 600 feet in width (300 feet on either side of the center line of the claim), forming a claim in the shape of a parallelogram. The general course of said claim is from east to west.

This Notice is posted at the SW corner of the claim, which location monument is in Section 6, Township 17S, Range 13E, G&SRB&M.

The location monument of said claim is located approximately 3800' W and 500' S from the NW corner of Section 6, Township 17S, Range 13E, G&SRB&M, Arizona and said claim lies within the NE quarter of said Section.

The undersigned claims the ground beginning at the location monument, being the SW corner of the claim, and running thence N 300' to the center of the W end line; thence N 300' to the NW corner; thence E. 1500' to the NE corner; thence S. 300' to the center of the E end line; thence S. 300' to the SE corner; thence W. 1500' to the point of beginning.

There are seven substantial posts, projecting at least 4 feet above the surface of the ground, or stone monuments, at least 3 feet high, one for the location monument, one at each of the four corners and one at the center of each end line as prescribed by A.R.S. § 27-204.

This is intended as an original location of the Mission #4 lode mining claim, covering all of the same ground included in the Mission #4 lode mining claim, the Notice of Location of which is recorded in the Official Records of Pima County, Arizona, as follows:

Recorded		Recorded
Book	Page	Date
663	155	12/7/53
Amd. 1220	536	1/21/58

All of the requirements of law relating to the location of mining claims will be complied with by this location, including the performance of new location work, but by this location the locator does not intend to and does not waive or abandon any rights it has under and by virtue of the location of the said Mission #4 and other lode mining claims.

Relocated, dated and posted on the ground this 31 day of Aug., 1979.

ASARCO Incorporated (Owner)

6104-1472

By Ray S. Verde
Agent

RECEIVED
B.L.M. AZ STATE OFFICE
SEP 10 1979
10:00 A.M.
PHOENIX, ARIZONA

A MC 61262

MISSION #5


STATE OF ARIZONA
COUNTY OF PIMA
WINDY HILLS

I hereby certify that the within instrument was filed for record in Pima County, State of Arizona

No. 103827
k. 6104 Page 1474-1475
Date: AUG 31 1979 - 3:30 PM

100	100	100

By LOMA MAE SMYTH
County Recorded
Request of: Asarco Inc
By Richard Buchanan
Deputy
Fee: 3.00
NOTICE OF RELOCATION (Lode Claim)



Notice is hereby given that ASARCO Incorporated, whose address is P. O. Box 111, Sahuarita, Arizona 85629, by its undersigned agent, makes this location of the Mission #5 lode mining claim, in the Pima Mining District, County of Pima, State of Arizona.

The claim is 1500 feet in length along the vein or deposit of mineral bearing rock in place and 600 feet in width (300 feet on either side of the center line of the claim), forming a claim in the shape of a parallelogram. The general course of said claim is from east to west.

This Notice is posted at the SE corner of the claim, which location monument is in Section 5, Township 17S, Range 13E, G&SRB&M.

The location monument of said claim is located approximately E. 1500' and S. 500' from the NW corner of Section 5, Township 17S, Range 13E, G&SRB&M, Arizona and said claim lies within the NW quarter of said Section.

The undersigned claims the ground beginning at the location monument, being the SE corner of the claim, and running thence N. 300' to the center of the E end line; thence N. 300' to the NE corner; thence W. 1500' to the NW corner; thence S. 300' to the center of the W end line; thence S. 300' to the SW corner; thence E. 1500' to the point of beginning.

There are seven substantial posts, projecting at least 4 feet above the surface of the ground, or stone monuments, at least 3 feet high, one for the location monument, one at each of the four corners and one at the center of each end line as prescribed by A.R.S. § 27-204.

This is intended as an original location of the Mission #5 lode mining claim, covering all of the same ground included in the Mission #5 lode mining claim, the Notice of Location of which is recorded in the Official Records of Pima County, Arizona, as follows:

Recorded	Recorded
Book	Date
663	12/7/53
Page	
156	

All of the requirements of law relating to the location of mining claims will be complied with by this location, including the performance of new location work, but by this location the locator does not intend to and does not waive or abandon any rights it has under and by virtue of the location of the said Mission #5 and other lode mining claims.

Relocated, dated and posted on the ground this 31 day of Aug., 1979.

ASARCO Incorporated (Owner)

6104-1474

By Roy S. Herde
Agent

RECEIVED
B.L.M. AZ STATE OFFICE
SEP 10 1979
10:00 A.M.
PHOENIX, ARIZONA

A MC 61263

MISSION #6

STATE OF ARIZONA

COUNTY OF PIMA

Year of recording

I hereby certify that the within instrument was filed for record in Pima County, State of Arizona

IDA MAE SMYTH

County Recorder

By Stanford Buchanan Deputy

NOTICE OF RELOCATION (Lode Claim)

No.

103828

Book

6104

Page

1476-1477


Date:

AUG 31 1979 - 3:30 PM

Request of: Asarco Inc

Fee:

30



Notice is hereby given that ASARCO Incorporated, whose address is P. O. Box 111, Sahuarita, Arizona 85629, by its undersigned agent, makes this location of the Mission #6 lode mining claim, in the Pima Mining District, County of Pima, State of Arizona.

The claim is 1500 feet in length along the vein or deposit of mineral bearing rock in place and 600 feet in width (300 feet on either side of the center line of the claim), forming a claim in the shape of a parallelogram. The general course of said claim is from east to west.

This Notice is posted at the NE corner of the claim, which location monument is in Section 6, Township 17S, Range 13E, G&SRB&M.

The location monument of said claim is located approximately 3800' E. and 500' S from the NW corner of Section 6, Township 17S, Range 13E, G&SRB&M, Arizona and said claim lies within the NE quarter of said Section.

The undersigned claims the ground beginning at the location monument, being the NE corner of the claim, and running thence S. 300' to the center of the E end line; thence S. 300' to the SE corner; thence W. 1500' to the SW corner; thence N. 300' to the center of the W end line; thence N. 300' to the NW corner; thence E. 500' to the point of beginning.

There are seven substantial posts, projecting at least 4 feet above the surface of the ground, or stone monuments, at least 3 feet high, one for the location monument, one at each of the four corners and one at the center of each end line as prescribed by A.R.S. § 27-204.

This is intended as an original location of the Mission #6 lode mining claim, covering all of the same ground included in the Mission #6 lode mining claim, the Notice of Location of which is recorded in the Official Records of Pima County, Arizona, as follows:

	Recorded	Recorded
Book	Page	Date
663	157	12/7/53

All of the requirements of law relating to the location of mining claims will be complied with by this location, including the performance of new location work, but by this location the locator does not intend to and does not waive or abandon any rights it has under and by virtue of the location of the said Mission #6 and other lode mining claims.

Relocated, dated and posted on the ground this 31 day of Aug., 1979.

ASARCO Incorporated (Owner)

6104-1476

By Ray S. Herde Agent

RECEIVED BLM. AZ STATE OFFICE

SEP 10 1979

10:00 A.M. PHOENIX, ARIZONA

A MC 61264

I hereby certify that the within instrument was filed for record in Pima County, State of Arizona

No. 103829

Book 6104 Page 1478-1479

Date: AUG 31 1979 - 3:00 PM

DEA MAE SMYTH


County Recorded

Request of: Asarco Inc

By: [Signature]

Fee: 3.00

NOTICE OF RELOCATION (Lode Claim)



Notice is hereby given that ASARCO Incorporated, whose mailing address is P. O. Box 111, Sahuarita, Arizona 85629, by its undersigned agent, makes this location of the Mission #7 lode mining claim, in the Pima Mining District, County of Pima, State of Arizona.

The claim is 1500 feet in length along the vein or deposit of mineral bearing rock in place and 600 feet in width (300 feet on either side of the center line of the claim), forming a claim in the shape of a parallelogram. The general course of said claim is from east to west.

This Notice is posted at the NW corner of the claim, which location monument is in Section 17S, Range 13E, G&SRB&M.

The location monument of said claim is located approximately 3800' E and 500' S from the NW corner of Section 13E, G&SRB&M, Arizona and said claim lies within the NE quarter of said Section.

The undersigned claims the ground beginning at the location monument, being the NW corner of the claim, and running thence S. 300' to the center of the W end line; thence S. 300' to the SW corner; thence E. 500' to the SE corner; thence N. 300' to the center of the E end line; thence N. 300' to the NE corner; thence W. 1500' to the point of beginning.

There are seven substantial posts, projecting at least 4 feet above the surface of the ground, or stone monuments, at least 3 feet high, one for the location monument, one at each of the four corners and one at the center of each end line as prescribed by A.R.S. § 27-204.

This is intended as an original location of the Mission #7 lode mining claim, covering all of the same ground included in the Mission #7 lode mining claim, the Notice of Location of which is recorded in the Official Records of Pima County, Arizona, as follows:

Book	Page	Recorded Date
603	158	12/7/53

All of the requirements of law relating to the location of mining claims will be complied with by this location, including the performance of new location work, but by this location the locator does not intend to and does not waive or abandon any rights it has under and by virtue of the location of the said Mission #7 and other lode mining claims.

Relocated, dated and posted on the ground this 31 day of Aug., 1979.

ASARCO Incorporated (Owner)

6104-1478

By: [Signature] Agent

RECEIVED B.L.M. AZ STATE OFFICE

SEP 10 1979

10:00 A.M. PHOENIX, ARIZONA

A MC 61265


MISSION # 8 STATE OF ARIZONA

I hereby certify that the within
document was filed for record
in Pima County, State of Arizona

No. 6104 Page 1480-1481
AUG 31 1979 - 3 30 PM

BOOK	PAGE	DATE

BY MAE SMYTH
 Recorded
 By Benjamin Sushman
 Deputy
 Fee: 3.00



RECEIVED
B.L.M. AZ STATE OFFICE

SEP 10 1979

10:00 A.M.
PHOENIX, ARIZONA

A MC 61266

Notice is hereby given that ASARCO Incorporated, whose mailing address is P. O. Box 111, Sahuarita, Arizona 85629, by its undersigned agent, makes this location of the Mission # 8 lode mining claim, in the Pima Mining District, County of Pima, State of Arizona.

The claim is 1500 feet in length along the vein or deposit of mineral bearing rock in place and 600 feet in width (300 feet on either side of the center line of the claim), forming a claim in the shape of a parallelogram. The general course of said claim is from east to west.

This Notice is posted at the NE corner of the claim, which location monument is in Section 5, Township 17S, Range 13E, G&SRB&M.

The location monument of said claim is located approximately 1500' E and 500' S from the NW corner of Section 5, Township 17S, Range 13E, G&SRB&M, Arizona and said claim lies within the NW quarter of said Section.

The undersigned claims the ground beginning at the location monument, being the NE corner of the claim, and running thence S 300' to the center of the E end line; thence S 300' to the SE corner; thence W 1500' to the SW corner; thence N 300' to the center of the W end line; thence N 300' to the NW corner; thence E 1500' to the point of beginning.

There are seven substantial posts, projecting at least 4 feet above the surface of the ground, or stone monuments, at least 3 feet high, one for the location monument, one at each of the four corners and one at the center of each end line as prescribed by A.R.S. § 27-204.

This is intended as an original location of the Mission # 8 lode mining claim, covering all of the same ground included in the Mission # 8 lode mining claim, the Notice of Location of which is recorded in the Official Records of Pima County, Arizona, as follows:

Recorded		Recorded
Book	Page	Date
663	15A	12/7/53

All of the requirements of law relating to the location of mining claims will be complied with by this location, including the performance of new location work, but by this location the locator does not intend to and does not waive or abandon any rights it has under and by virtue of the location of the said Mission # 8 and other lode mining claims.


Relocated, dated and posted on the ground this 31 day of Aug., 1979.

ASARCO Incorporated (Owner)

6104 PAGE 1480

By Ray S. Apple
Agent

IDA L. E. SMYTH
 County of Pima
 By Harold Buchanan
 Deputy
 Request of: Asarco Inc
 Fee: 2.00



RECEIVED
B.L.M. AZ STATE OFFICE
SEP 10 1979
10:00 A.M.
PHOENIX, ARIZONA

A MC 61267

Notice is hereby given that ASARCO Incorporated, whose mailing address is P. O. Box 111, Sahuarita, Arizona 85629, by its undersigned agent, makes this location of the Mission #9 lode mining claim, in the Pima Mining District, County of Pima, State of Arizona.

The claim is 1500 feet in length along the vein or deposit of mineral bearing rock in place and 600 feet in width (300 feet on either side of the center line of the claim), forming a claim in the shape of a parallelogram. The general course of said claim is from east to west.

This Notice is posted at the SE corner of the claim, which location monument is in Section 6, Township 17S, Range 13E, G&SRB&M.

The location monument of said claim is located approximately 3700' E. and 1700' S from the NW corner of Section 6, Township 17S, Range 13E, G&SRB&M, Arizona and said claim lies within the NE quarter of said Section.

The undersigned claims the ground beginning at the location monument, being the SE corner of the claim, and running thence N 300' to the center of the E end line; thence N 300' to the NE corner; thence W 1500' to the NW corner; thence S 300' to the center of the W end line; thence S 300' to the SW corner; thence E 1500' to the point of beginning.

There are seven substantial posts, projecting at least 4 feet above the surface of the ground, or stone monuments, at least 3 feet high, one for the location monument, one at each of the four corners and one at the center of each end line as prescribed by A.R.S. § 27-204.

This is intended as an original location of the Mission #9 lode mining claim, covering all of the same ground included in the Mission #9 lode mining claim, the Notice of Location of which is recorded in the Official Records of Pima County, Arizona, as follows:

	Recorded		Recorded
	Book	Page	Date
	<u>663</u>	<u>160</u>	<u>12/7/53</u>

All of the requirements of law relating to the location of mining claims will be complied with by this location, including the performance of new location work, but by this location the locator does not intend to and does not waive or abandon any rights it has under and by virtue of the location of the said Mission #9 and other lode mining claims.

Relocated, dated and posted on the ground this 31 day of Aug, 1979.

ASARCO Incorporated (Owner)

By Ray S. Verde
 Agent

MISSION #12

STATE OF ARIZONA

COUNTY OF PIMA

WINDY CANYON

I hereby certify that the within instrument was filed for record in Pima County, State of Arizona

LOA MADE SMYTH

Recorded

By Ray S. Herd

Deputy

NOTICE OF RELOCATION (Lode Claim)

103832


6104

Page 1484-1485

AUG 31 1979 3 30 PM

Request of: Asarco

Fee: 300



A
M
C
6
1
2
6
8

RECEIVED B.L.M. AZ STATE OFFICE

SEP 10 1979

10:00 A.M. PHOENIX, ARIZONA

Notice is hereby given that ASARCO Incorporated, whose mail address is P. O. Box 111, Sahuarita, Arizona 85629, by its undersigned agent, makes this location of the Mission #12 lode mining claim, in the Pima Mining District, County of Pima, State of Arizona.

The claim is 1500 feet in length along the vein or deposit of mineral bearing rock in place and 600 feet in width (300 feet on either side of the center line of the claim), forming a claim in the shape of a parallelogram. The general course of said claim is from east to west.

This Notice is posted at the NE corner of the claim, which location monument is in Section 6, Township 17S, Range 13E, G&SRB&M.

The location monument of said claim is located approximately 3700' E and 1700' S from the NW corner of Section 6, Township 17S, Range 13E, G&SRB&M, Arizona and said claim lies within the NE quarter of said Section.

The undersigned claims the ground beginning at the location monument, being the NE corner of the claim, and running thence S. 300' to the center of the E end line; thence S. 300' to the SE corner; thence W. 1500' to the SW corner; thence N. 300' to the center of the W end line; thence N. 300' to the NW corner; thence E. 1500' to the point of beginning.

There are seven substantial posts, projecting at least 4 feet above the surface of the ground, or stone monuments, at least 3 feet high, one for the location monument, one at each of the four corners and one at the center of each end line as prescribed by A.R.S. § 27-204.

This is intended as an original location of the Mission #12 lode mining claim, covering all of the same ground included in the Mission #12 lode mining claim, the Notice of Location of which is recorded in the Official Records of Pima County, Arizona, as follows:

Recorded Book	Recorded Page	Recorded Date
663	161	12/7/53

All of the requirements of law relating to the location of mining claims will be complied with by this location, including the performance of new location work, but by this location the locator does not intend to and does not waive or abandon any rights it has under and by virtue of the location of the said Mission #12 and other lode mining claims.

Relocated, dated and posted on the ground this 31 day of Aug., 1979.

ASARCO Incorporated (Owner)

6104-1484

By Ray S. Herd Agent

I hereby certify that the within instrument was filed for record in Pima County, State of Arizona

103849

6104 Page 1518-1519

AUG 31 1979 - 3:20 PM

IDA MAE SMYTH

Recorded

Date


Request of

By Raymond S. Herd

Deputy

NOTICE OF RELOCATION (Lode Claim)

Fee: 30



A MC 61285

Notice is hereby given that ASARCO Incorporated, whose mailing address is P. O. Box 111, Sahuarita, Arizona 85629, by its undersigned agent, makes this location of the FMR No 10 lode mining claim, in the Pima Mining District, County of Pima, State of Arizona.

The claim is 1500 feet in length along the vein or deposit of mineral bearing rock in place and 600 feet in width (300 feet on either side of the center line of the claim), forming a claim in the shape of a parallelogram. The general course of said claim is from east to west.

This Notice is posted at the SW corner of the claim, which location monument is in Section 5, Township 17S, Range 13E, G&SRB&M.

The location monument of said claim is located approximately 1500' E and 200' S from the NW corner of Section 5, Township 17S, Range 13E, G&SRB&M, Arizona and said claim lies within the SW quarter of said Section.

The undersigned claims the ground beginning at the location monument, being the SW corner of the claim, and running thence N. 300' to the center of the W end line; thence N. 300' to the NW corner; thence E. 1500' to the NE corner; thence S. 300' to the center of the E end line; thence S. 300' to the SE corner; thence W. 1500' to the point of beginning.

There are seven substantial posts, projecting at least 4 feet above the surface of the ground, or stone monuments, at least 3 feet high, one for the location monument, one at each of the four corners and one at the center of each end line as prescribed by A.R.S. § 27-204.

This is intended as an original location of the FMR No. 10 lode mining claim, covering all of the same ground included in the FMR No. 10 lode mining claim, the Notice of Location of which is recorded in the Official Records of Pima County, Arizona, as follows:

Recorded Book	Recorded Page	Recorded Date
681	53	1/26/54

All of the requirements of law relating to the location of mining claims will be complied with by this location, including the performance of new location work, but by this location the locator does not intend to and does not waive or abandon any rights it has under and by virtue of the location of the said FMR No. 10 and other lode mining claims.

Relocated, dated and posted on the ground this 31 day of Aug., 1979.

ASARCO Incorporated (Owner)

6104-1518

By Ray S. Herd Agent

RECEIVED B.L.M. AZ STATE OFFICE SEP 10 1979 10:00 A.M. PHOENIX, ARIZONA

FMR NO. 12

STATE OF ARIZONA

I hereby certify that the within instrument was filed for record in the County, State of Arizona

103851

6104

Page 1522-1523

AUG 31 1979 3 30 PM

County of Pima
Whereof is the amount of \$

LOA MAE SMYTH

Date:

Request of: Asarco Inc.


(Co.) Recorded

By: Benjamin Decker

Deputy

Fee: 30

NOTICE OF RELOCATION (Lode Claim)



A MC 61287

Indexed	Filed	Recorded

Notice is hereby given that ASARCO Incorporated, whose mailing address is P. O. Box 111, Sahuarita, Arizona 85629, by its undersigned agent, makes this location of the FMR No. 12 lode mining claim, in the Pima Mining District, County of Pima, State of Arizona.

The claim is 1500 feet in length along the vein or deposit of mineral bearing rock in place and 600 feet in width (300 feet on either side of the center line of the claim), forming a claim in the shape of a parallelogram. The general course of said claim is from east to west.

This Notice is posted at the NW corner of the claim, which location monument is in Section 5, Township 17S, Range 13E, G&SRB&M.

The location monument of said claim is located approximately 1500' E and 2400' S from the NW corner of Section 5, Township 17S, Range 13E, G&SRB&M, Arizona and said claim lies within the SW quarter of said Section.

The undersigned claims the ground beginning at the location monument, being the NW corner of the claim, and running thence S. 300' to the center of the W end line; thence S. 300' to the SW corner; thence E. 1500' to the SE corner; thence N. 300' to the center of the E end line; thence N. 300' to the NE corner; thence W. 1500' to the point of beginning.

There are seven substantial posts, projecting at least 4 feet above the surface of the ground, or stone monuments, at least 3 feet high, one for the location monument, one at each of the four corners and one at the center of each end line as prescribed by A.R.S. § 27-204.

This is intended as an original location of the FMR No. 12 lode mining claim, covering all of the same ground included in the FMR No. 12 lode mining claim, the Notice of Location of which is recorded in the Official Records of Pima County, Arizona, as follows:

RECEIVED
B.L.M. AZ STATE OFFICE
SEP 10 1979
10:00 A.M.
PHOENIX, ARIZONA

Book	Page	Recorded Date
681	55	1/26/54

All of the requirements of law relating to the location of mining claims will be complied with by this location, including the performance of new location work, but by this location the locator does not intend to and does not waive or abandon any rights it has under and by virtue of the location of the said FMR No. 12 and other lode mining claims.

Relocated, dated and posted on the ground this 31 day of Aug., 1979.

ASARCO Incorporated (Owner)

6104-1522

By: Ray J. Hoyle
Agent

FMR NO. 13

STATE OF ARIZONA

COUNTY OF PIMA

Witness my hand and seal

Recorded	Page	Date

I hereby certify that the within instrument was filed for record in this County, State of Arizona

IDA MAE SMYTH

County Recorder

By [Signature]
NOTICE OF RELOCATION (Lode Claim)


No. 103852

Book 6104 Page 1524-1525

AUG 31 1979 - 3:30 PM

Date: Request of: Asarco Inc

Fee: 3.00



61288

Notice is hereby given that ASARCO Incorporated, whose mailing address is P. O. Box 111, Sahuarita, Arizona 85629, by its undersigned agent, makes this location of the FMR No. 13 lode mining claim, in the Pima Mining District, County of Pima, State of Arizona.

The claim is 1500 feet in length along the vein or deposit of mineral bearing rock in place and 600 feet in width (300 feet on either side of the center line of the claim), forming a claim in the shape of a parallelogram. The general course of said claim is from east to west.

This Notice is posted at the SE corner of the claim, which location monument is in Section 5, Township 17S, Range 13E, G&SRB&M.

The location monument of said claim is located approximately 1500' E and 4100' S from the NW corner of Section 5, Township 17S, Range 13E, G&SRB&M, Arizona and said claim lies within the SW quarter of said Section.

The undersigned claims the ground beginning at the location monument, being the SE corner of the claim, and running thence N. 300' to the center of the E end line; thence N. 300' to the NE corner; thence W. 1500' to the NW corner; thence S. 300' to the center of the W end line; thence S. 300' to the SW corner; thence E. 1500' to the point of beginning.

There are seven substantial posts, projecting at least 4 feet above the surface of the ground, or stone monuments, at least 3 feet high, one for the location monument, one at each of the four corners and one at the center of each end line as prescribed by A.R.S. § 27-204.

This is intended as an original location of the FMR No. 13 lode mining claim, covering all of the same ground included in the FMR No. 13 lode mining claim, the Notice of Location of which is recorded in the Official Records of Pima County, Arizona, as follows:

RECEIVED
B.L.M. AZ STATE OFFICE
SEP 10 1979
10:00 A.M.
PHOENIX, ARIZONA

Recorded Book	Recorded Page	Recorded Date
681	56	1/26/54

All of the requirements of law relating to the location of mining claims will be complied with by this location, including the performance of new location work, but by this location the locator does not intend to and does not waive or abandon any rights it has under and by virtue of the location of the said FMR No. 13 and other lode mining claims.

Relocated, dated and posted on the ground this 31 day of Aug, 1979.

ASARCO Incorporated (Owner)

6104:1524

By [Signature]
Agent

FMR NO. 14


103853

STATE OF ARIZONA

I hereby certify that the within
as for the day filed the record
in the Office of the Recorder
of Pima County, Arizona

Book 6104 Page 1526-1527

Date: AUG 31 1979 - 3 30 PM
 Request of: Asarco Inc
 Recorded by: Deputy Recorder
 Fee: 3.00



MC 61289

Notice is hereby given that ASARCO Incorporated, whose mailing address is P. O. Box 111, Sahuarita, Arizona 85629, by its undersigned agent, makes this location of the FMR NO. 14 lode mining claim, in the Pima Mining District, County of Pima, State of Arizona.

The claim is 1500 feet in length along the vein or deposit of mineral bearing rock in place and 600 feet in width (300 feet on either side of the center line of the claim), forming a claim in the shape of a parallelogram. The general course of said claim is from east to west.

This Notice is posted at the SW corner of the claim, which location monument is in Section 5, Township 17S, Range 13E, G&SRB&M.

The location monument of said claim is located approximately 1500' E and 4100' S from the NW corner of Section 5, Township 17S, Range 13E, G&SRB&M, Arizona and said claim lies within the SW quarter of said Section.

The undersigned claims the ground beginning at the location monument, being the SW corner of the claim, and running thence N. 300' to the center of the W end line; thence N. 300' to the NW corner; thence E. 1500' to the NE corner; thence S. 300' to the center of the E end line; thence S. 300' to the SE corner; thence W. 1500' to the point of beginning.

There are seven substantial posts, projecting at least 4 feet above the surface of the ground, or stone monuments, at least 3 feet high, one for the location monument, one at each of the four corners and one at the center of each end line as prescribed by A.R.S. § 27-204.

This is intended as an original location of the FMR No. 14 lode mining claim, covering all of the same ground included in the FMR NO. 14 lode mining claim, the Notice of Location of which is recorded in the Official Records of Pima County, Arizona, as follows:

RECEIVED
 B.L.M. AZ STATE OFFICE
 SEP 10 1979
 10:00 A.M.
 PHOENIX, ARIZONA

Recorded		Recorded
Book	Page	Date
681	57	1/26/54

All of the requirements of law relating to the location of mining claims will be complied with by this location, including the performance of new location work, but by this location the locator does not intend to and does not waive or abandon any rights it has under and by virtue of the location of the said FMR NO. 14 and other lode mining claims.

Relocated, dated and posted on the ground this 31 day of AUG., 1979.

ASARCO Incorporated (Owner)

6104 PAGE 1526


By Ray J. Hurd
 Agent

FMR NO. 15

103854

6104 1528-1528
AUG 31 1979 - 3 30 PM

Stanford Carlson
Agent ASARCO Inc
Fee: 30



NOTICE OF RELOCATION (Lode Claim)

Notice is hereby given that ASARCO Incorporated, whose mailing address is P. O. Box 111, Sahuarita, Arizona 85629, by its undersigned agent, makes this location of the FMR No. 15 lode mining claim, in the Pima Mining District, County of Pima, State of Arizona.

The claim is 1500 feet in length along the vein or deposit of mineral bearing rock in place and 600 feet in width (300 feet on either side of the center line of the claim), forming a claim in the shape of a parallelogram. The general course of said claim is from east to west.

This Notice is posted at the NE corner of the claim, which location monument is in Section 5, Township 17S, Range 13E, G&SRB&M.

The location monument of said claim is located approximately 1500' E and 4100' S from the NW corner of Section 5, Township 17S, Range 13E, G&SRB&M, Arizona and said claim lies within the SW quarter of said Section.

The undersigned claims the ground beginning at the location monument, being the NE corner of the claim, and running thence S. 300' to the center of the E end line; thence S. 300' to the SE corner; thence W. 1500' to the SW corner; thence N. 300' to the center of the W end line; thence N. 300' to the NW corner; thence E. 1500' to the point of beginning.

There are seven substantial posts, projecting at least 4 feet above the surface of the ground, or stone monuments, at least 3 feet high, one for the location monument, one at each of the four corners and one at the center of each end line as prescribed by A.R.S. § 27-204.

This is intended as an original location of the FMR No. 15 lode mining claim, covering all of the same ground included in the FMR No. 15 lode mining claim, the Notice of Location of which is recorded in the Official Records of Pima County, Arizona, as follows:

Recorded Book	Recorded Page	Recorded Date
681	58	1/26/54

All of the requirements of law relating to the location of mining claims will be complied with by this location, including the performance of new location work, but by this location the locator does not intend to and does not waive or abandon any rights it has under and by virtue of the location of the said FMR No. 15 and other lode mining claims.

Relocated, dated and posted on the ground this 31 day of Aug., 1979.

ASARCO Incorporated (Owner)


6104 1528

By *Ray J. Herde*
Agent

RECEIVED
B.L.M. AZ STATE OFFICE
SEP 10 1979
10:00 A.M.
PHOENIX, ARIZONA

HC 61290

NOTICE OF RELOCATION (Lode Claim)



MC 61291

Notice is hereby given that ASARCO Incorporated, whose mailing address is P. O. Box 111, Sahuarita, Arizona 85629, by its undersigned agent, makes this location of the FMR No. 16 lode mining claim, in the Pima Mining District, County of Pima, State of Arizona.

The claim is 1500 feet in length along the vein or deposit of mineral bearing rock in place and 600 feet in width (300 feet on either side of the center line of the claim), forming a claim in the shape of a parallelogram. The general course of said claim is from east to west.

This Notice is posted at the NW corner of the claim, which location monument is in Section 5, Township 17S, Range 13E, G&SRB&M.

The location monument of said claim is located approximately 1500' E and 4100' S from the NW corner of Section 5, Township 17S, Range 13E, G&SRB&M, Arizona and said claim lies within the SW quarter of said Section.

The undersigned claims the ground beginning at the location monument, being the NW corner of the claim, and running thence S. 300' to the center of the W end line; thence S. 300' to the SW corner; thence E. 1500' to the SE corner; thence N. 300' to the center of the E end line; thence N. 300' to the NE corner; thence W. 1500' to the point of beginning.

There are seven substantial posts, projecting at least 4 feet above the surface of the ground, or stone monuments, at least 3 feet high, one for the location monument, one at each of the four corners and one at the center of each end line as prescribed by A.R.S. § 27-204.

This is intended as an original location of the FMR No. 16 lode mining claim, covering all of the same ground included in the FMR No. 16 lode mining claim, the Notice of Location of which is recorded in the Official Records of Pima County, Arizona, as follows:

Book	Recorded Page	Recorded Date
681	59	11/26/54

All of the requirements of law relating to the location of mining claims will be complied with by this location, including the performance of new location work, but by this location the locator does not intend to and does not waive or abandon any rights it has under and by virtue of the location of the said FMR No. 16 and other lode mining claims.

Relocated, dated and posted on the ground this 31 day of Aug., 1979.

ASARCO Incorporated (Owner)

By Ray S. Thode
Agent

6104 PAGE 1530

RECEIVED
B.L.M. AZ STATE OFFICE
SEP 10 1979
10:00 A.M.
PHOENIX, ARIZONA

FMR No. 17

STATE OF ARIZONA

COUNTY OF PIMA

Witness my hand and official seal.

RECORDED	INDEXED	FILED

I hereby certify that the within instrument was filed for record in Pima County, State of Arizona

103856

Book 6104

Page 1532-1533

IDA MAE SMYTH


Date: AUG 31 1979 - 3 30 PM

Recorded

Request of: *Carroll*

By: *Ray S. Herd*
Deputy
NOTICE OF RELOCATION
(Lode Claim)

Fee: 3.00



MC 61292

Notice is hereby given that ASARCO Incorporated, whose mailing address is P. O. Box 111, Sahuarita, Arizona 85629, by its undersigned agent, makes this location of the FMR No. 17 lode mining claim, in the Pima Mining District, County of Pima, State of Arizona.

The claim is 1500 feet in length along the vein or deposit of mineral bearing rock in place and 600 feet in width (300 feet on either side of the center line of the claim), forming a claim in the shape of a parallelogram. The general course of said claim is from east to west.

This Notice is posted at the NE corner of the claim, which location monument is in Section 5, Township 17S, Range 13E, G&SRB&M.

The location monument of said claim is located approximately 1500' E and 4700' S from the NW corner of Section 5, Township 17S, Range 13E, G&SRB&M, Arizona and said claim lies within the SW quarter of said Section.

The undersigned claims the ground beginning at the location monument, being the NW corner of the claim, and running thence S. 300' to the center of the E end line; thence S. 300' to the SE corner; thence W. 1500' to the SW corner; thence N. 300' to the center of the W end line; thence N. 300' to the NW corner; thence E. 1500' to the point of beginning.

There are seven substantial posts, projecting at least 4 feet above the surface of the ground, or stone monuments, at least 3 feet high, one for the location monument, one at each of the four corners and one at the center of each end line as prescribed by A.R.S. § 27-204.

This is intended as an original location of the FMR No. 17 lode mining claim, covering all of the same ground included in the FMR No. 17 lode mining claim, the Notice of Location of which is recorded in the Official Records of Pima County, Arizona, as follows:

RECEIVED
B.L.M. AZ STATE OFFICE
SEP 10 1979
10:00 A.M.
PHOENIX, ARIZONA

Recorded Book	Recorded Page	Recorded Date
681	60	1/26/54

All of the requirements of law relating to the location of mining claims will be complied with by this location, including the performance of new location work, but by this location the locator does not intend to and does not waive or abandon any rights it has under and by virtue of the location of the said FMR No. 17 and other lode mining claims.

Relocated, dated and posted on the ground this 31 day of Aug., 1979.

ASARCO Incorporated (Owner)

6104 PAGE 1532

By: *Ray S. Herd*
Agent

STATE OF ARIZONA

COUNTY OF PIMA

Witness my hand and seal this _____ day of _____ 1979.

Ind.	Filed	Page

I hereby certify that the within instrument was filed for record in Pima County, State of Arizona.

No. 103857

Book 6104 Page 1534-1535

Date: AUG 31 1979 - 8 30 PM

LOA FILE MYTH


Recorded

By Ray S. Harde

NOTICE OF RELOCATION (Lode Claim)

Request of: Asarco

Fee: 3.00



H.C. 61293

Notice is hereby given that ASARCO Incorporated, whose mailing address is P. O. Box 111, Sahuarita, Arizona 85629, by its undersigned agent, makes this location of the FMR No. 18 lode mining claim, in the Pima Mining District, County of Pima, State of Arizona.

The claim is 1500 feet in length along the vein or deposit of mineral bearing rock in place and 600 feet in width (300 feet on either side of the center line of the claim), forming a claim in the shape of a parallelogram. The general course of said claim is from east to west.

This Notice is posted at the NW corner of the claim, which location monument is in Section 5, Township 17S, Range 13E, G&SRB&M.

The location monument of said claim is located approximately 1500' E and 4400' S from the NW corner of Section 5, Township 17S, Range 13E, G&SRB&M, Arizona and said claim lies within the SW quarter of said Section.

The undersigned claims the ground beginning at the location monument, being the NW corner of the claim, and running thence S. 300' to the center of the W end line; thence S. 300' to the SW corner; thence E. 1500' to the SE corner; thence N. 300' to the center of the E end line; thence N. 300' to the NE corner; thence W. 1500' to the point of beginning.

There are seven substantial posts, projecting at least 4 feet above the surface of the ground, or stone monuments, at least 3 feet high, one for the location monument, one at each of the four corners and one at the center of each end line as prescribed by A.R.S. § 27-204.

RECEIVED B.L.M. AZ STATE OFFICE

SEP 10 1979

10:00 A.M. PHOENIX, ARIZONA

This is intended as an original location of the FMR No. 18 lode mining claim, covering all of the same ground included in the FMR No. 18 lode mining claim, the Notice of Location of which is recorded in the Official Records of Pima County, Arizona, as follows:

Book	Page	Recorded Date
681	61	1/26/54

All of the requirements of law relating to the location of mining claims will be complied with by this location, including the performance of new location work, but by this location the locator does not intend to and does not waive or abandon any rights it has under and by virtue of the location of the said FMR No. 18 and other lode mining claims.

Relocated, dated and posted on the ground this 31 day of Aug, 1979.

ASARCO Incorporated (Owner)

6104-1534

By Ray S. Harde Agent